



Ordnance Survey Ireland Licence No 2014/18/CCMA Roscommon County Council  
© Ordnance Survey Ireland and Government of Ireland.



Arena House, Arena Road,  
Sandyford, Dublin 18.  
Tel : +353 (1) 2940800  
Fax : +353 (1) 2940820  
e-mail : info@rod.ie  
Website : www.rod.ie

**Roughan & O'Donovan-AECOM Alliance**

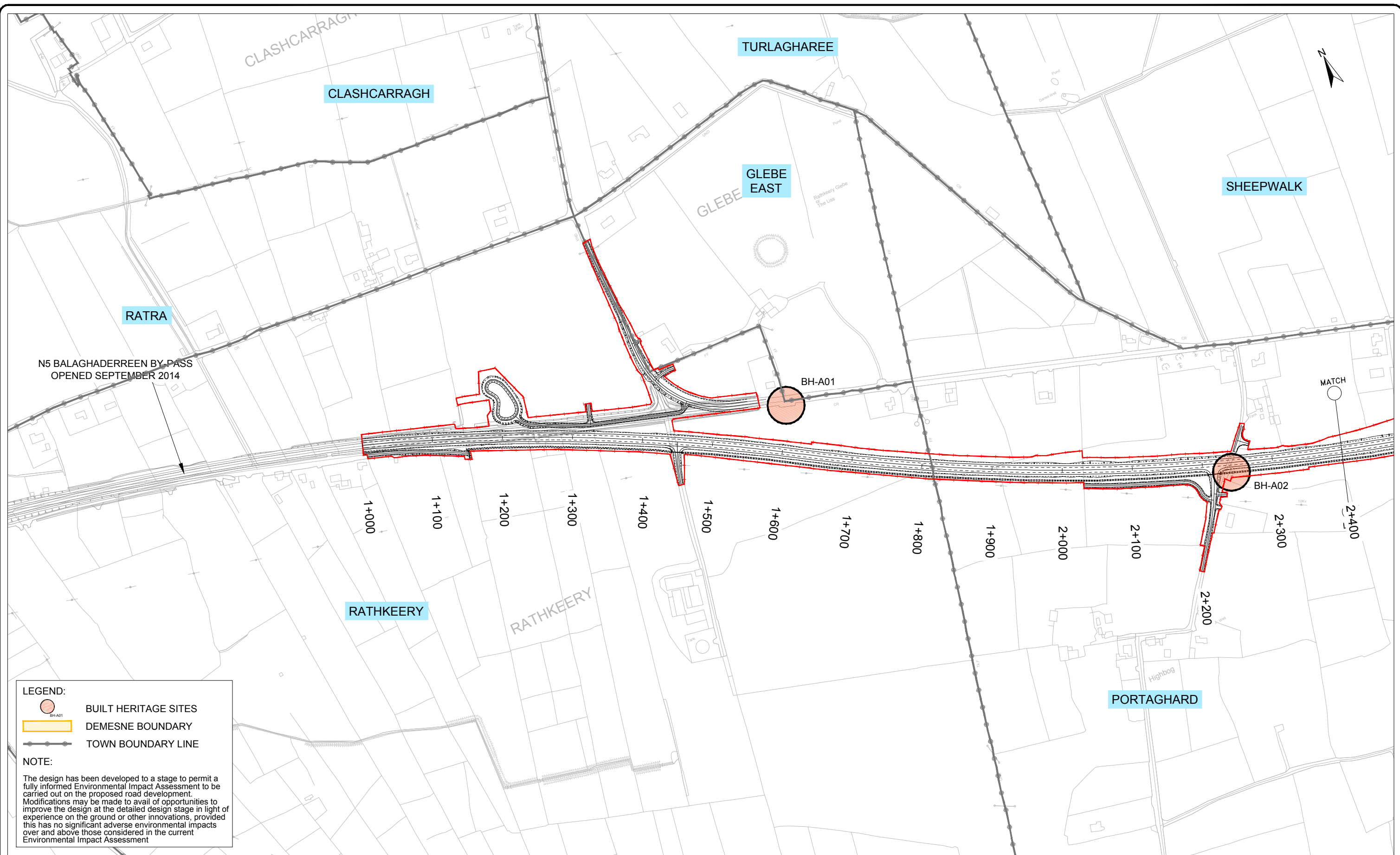
Project  
**N5 BALLAGHADERREEN TO SCRAMOGE ROAD PROJECT**

**ENVIRONMENTAL IMPACT ASSESSMENT REPORT**

Title  
**Built Heritage Sites  
Ballaghaderreen By-Pass Tie-In  
Sheet 1 of 1**

Designed: BC	File:	Status: E.I.A.R.
Drawn: MM	Job No: 14.155	
Checked: BC	Scale: 1:5,000 (@ A3)	Drawing No: Fig 15.1
Approved: JET	Date: December 2017	Rev:

DO NOT SCALE USE FIGURED DIMENSIONS ONLY



**LEGEND:**

- BUILT HERITAGE SITES
- DEMESNE BOUNDARY
- TOWN BOUNDARY LINE

**NOTE:**

The design has been developed to a stage to permit a fully informed Environmental Impact Assessment to be carried out on the proposed road development. Modifications may be made to avail of opportunities to improve the design at the detailed design stage in light of experience on the ground or other innovations, provided this has no significant adverse environmental impacts over and above those considered in the current Environmental Impact Assessment

Ordnance Survey Ireland Licence No 2014/18/CCMA Roscommon County Council  
© Ordnance Survey Ireland and Government of Ireland.



**Roughan & O'Donovan-AECOM Alliance**

**ROD AECOM**

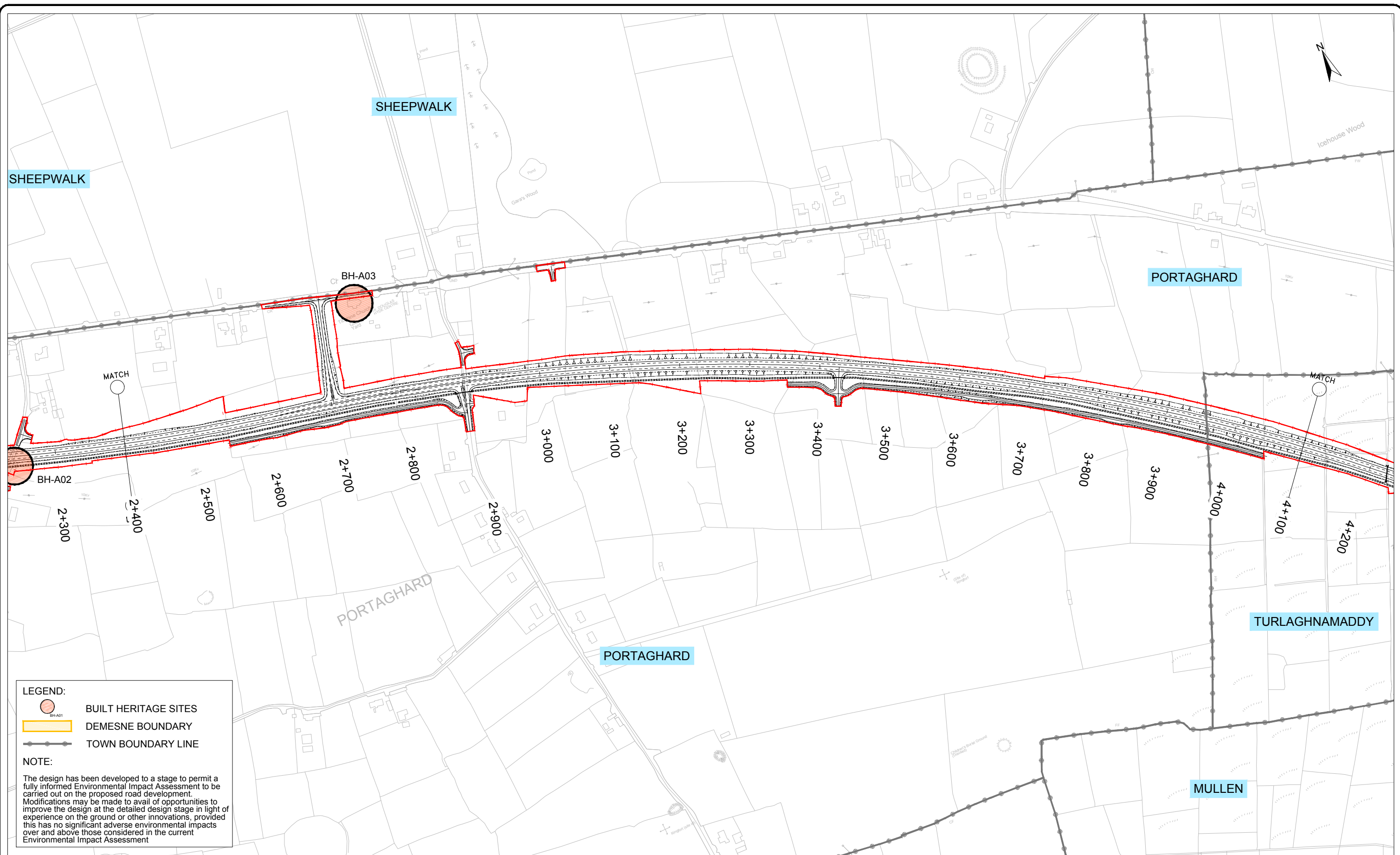
Arena House, Arena Road,  
Sandyford, Dublin 18.  
Tel : +353 (1) 2940800  
Fax : +353 (1) 2940820  
e-mail : info@rod.ie  
Website : www.rod.ie  
www.aecom.com

Project  
**N5 BALLAGHADERREEN TO SCRAMOGUE ROAD PROJECT**

**ENVIRONMENTAL IMPACT ASSESSMENT REPORT**

Title		Built Heritage Sites Section A Sheet 1 of 3	
Designed: BC	File:	Status:	E.I.A.R.
Drawn: MM	Job No: 14.155		
Checked: BC	Scale: 1:5,000 (@ A3)	Drawing No:	Fig 15.2
Approved: JET	Date: December 2017	Rev:	

DO NOT SCALE USE FIGURED DIMENSIONS ONLY



**LEGEND:**

- BUILT HERITAGE SITES
- DEMESNE BOUNDARY
- TOWN BOUNDARY LINE

**NOTE:**

The design has been developed to a stage to permit a fully informed Environmental Impact Assessment to be carried out on the proposed road development. Modifications may be made to avail of opportunities to improve the design at the detailed design stage in light of experience on the ground or other innovations, provided this has no significant adverse environmental impacts over and above those considered in the current Environmental Impact Assessment

Ordnance Survey Ireland Licence No 2014/18/CCMA Roscommon County Council  
© Ordnance Survey Ireland and Government of Ireland.



**Roughan & O'Donovan-AECOM Alliance**

**ROD AECOM**

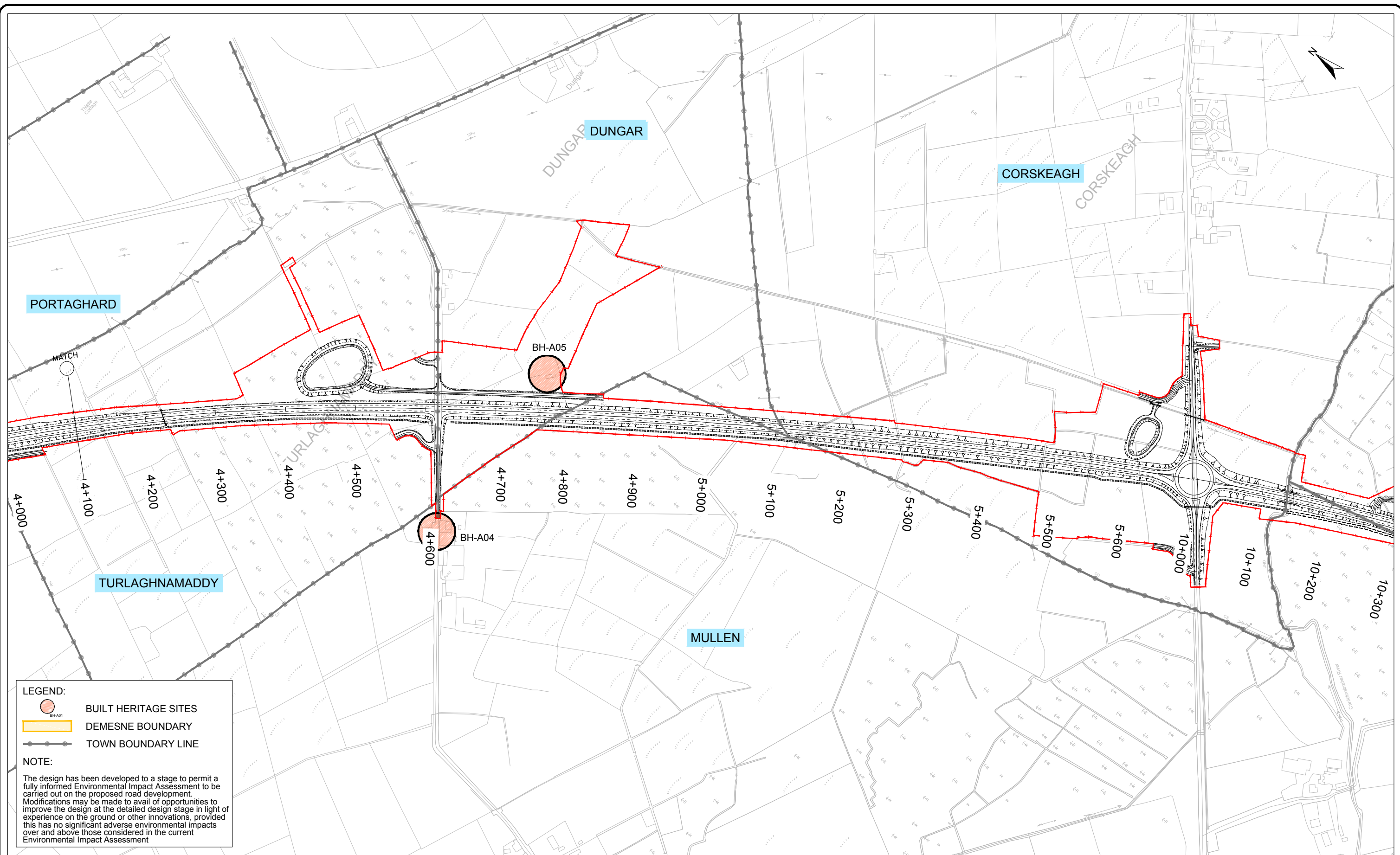
Arena House, Arena Road,  
Sandyford, Dublin 18.  
Tel : +353 (1) 2940800  
Fax : +353 (1) 2940820  
e-mail : info@rod.ie  
Website : www.rod.ie  
www.aecom.com

Project  
**N5 BALLAGHADERREEN TO SCRAMOGE ROAD PROJECT**

**ENVIRONMENTAL IMPACT ASSESSMENT REPORT**

Title		Built Heritage Sites Section A Sheet 2 of 3	
Designed: BC	File:	Status:	E.I.A.R.
Drawn: MM	Job No: 14.155		
Checked: BC	Scale: 1:5,000 (@ A3)	Drawing No:	Fig 15.3
Approved: JET	Date: December 2017	Rev:	

DO NOT SCALE USE FIGURED DIMENSIONS ONLY



Ordnance Survey Ireland Licence No 2014/18/CCMA Roscommon County Council  
© Ordnance Survey Ireland and Government of Ireland.



Roughan & O'Donovan-AECOM Alliance

**ROD AECOM**

Arena House, Arena Road,  
Sandyford, Dublin 18.  
Tel : +353 (1) 2940800  
Fax : +353 (1) 2940820  
e-mail : info@rod.ie  
Website : www.rod.ie  
www.aecom.com

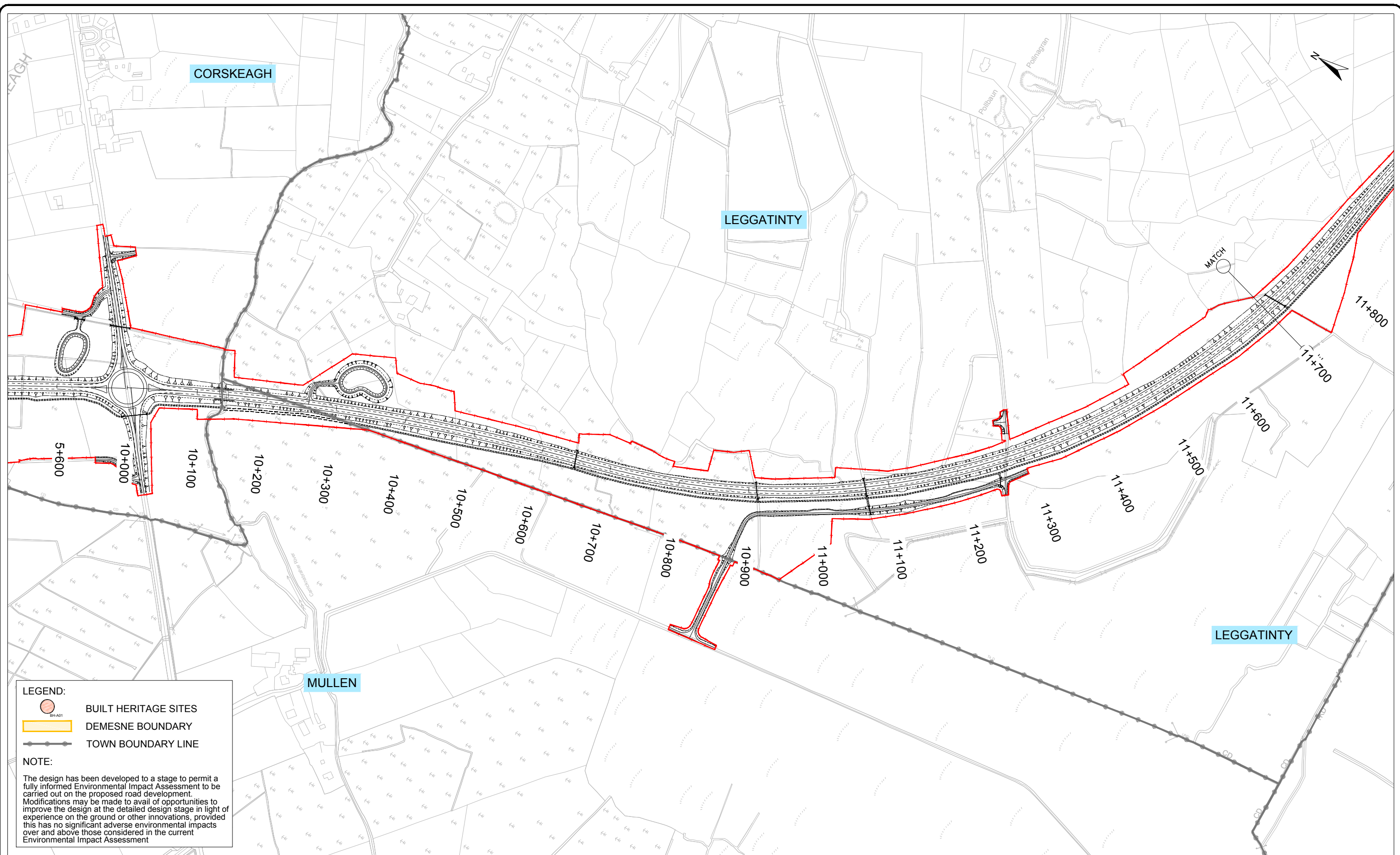
Project  
**N5 BALLAGHADERREEN TO SCRAMOG  
ROAD PROJECT**

**ENVIRONMENTAL IMPACT  
ASSESSMENT REPORT**

Title  
Built Heritage Sites  
Section A  
Sheet 3 of 3

Designed: BC	File:	Status: E.I.A.R.
Drawn: MM	Job No: 14.155	
Checked: BC	Scale: 1:5,000 (@ A3)	Drawing No: Fig 15.4
Approved: JET	Date: December 2017	Rev:

DO NOT SCALE USE FIGURED DIMENSIONS ONLY



**LEGEND:**

- BUILT HERITAGE SITES
- DEMESNE BOUNDARY
- TOWN BOUNDARY LINE

**NOTE:**

The design has been developed to a stage to permit a fully informed Environmental Impact Assessment to be carried out on the proposed road development. Modifications may be made to avail of opportunities to improve the design at the detailed design stage in light of experience on the ground or other innovations, provided this has no significant adverse environmental impacts over and above those considered in the current Environmental Impact Assessment

Ordnance Survey Ireland Licence No 2014/18/CCMA Roscommon County Council  
© Ordnance Survey Ireland and Government of Ireland.



Arena House, Arena Road,  
Sandyford, Dublin 18.  
Tel : +353 (1) 2940800  
Fax : +353 (1) 2940820  
e-mail : info@rod.ie  
Website : www.rod.ie  
www.aecom.com

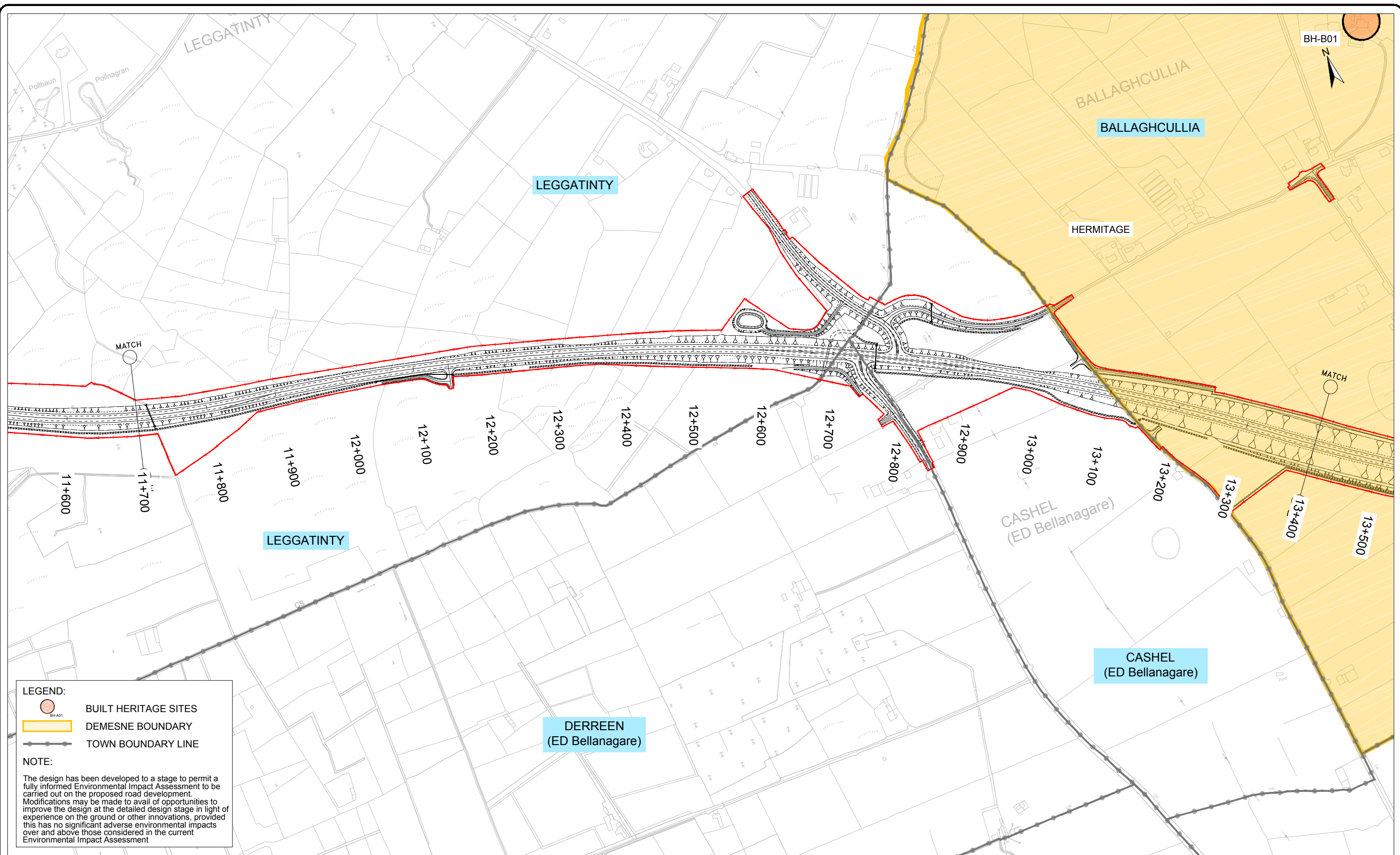
Project  
**N5 BALLAGHADERREEN TO SCRAMOGE ROAD PROJECT**

**ENVIRONMENTAL IMPACT ASSESSMENT REPORT**




Title  
Built Heritage Sites  
Section B  
Sheet 1 of 10

Designed: BC	File:	Status: E.I.A.R.
Drawn: MM	Job No: 14.155	
Checked: BC	Scale: 1:5,000 (@ A3)	Drawing No: Fig 15.5
Approved: JET	Date: December 2017	Rev:

DO NOT SCALE USE FIGURED DIMENSIONS ONLY



**LEGEND:**

-  BUILT HERITAGE SITES
-  DEMESNE BOUNDARY
-  TOWN BOUNDARY LINE

**NOTE:**

The design has been developed to a stage to permit a fully informed Environmental Impact Assessment to be carried out on the proposed road development. Modifications may be made to avail of opportunities to improve the design at the detailed design stage in light of experience on the ground or other innovations, provided this has no significant adverse environmental impacts over and above those considered in the current Environmental Impact Assessment

Ordnance Survey Ireland Licence No 2014/18/CCMA Roscommon County Council  
© Ordnance Survey Ireland and Government of Ireland.



Roughan & O'Donovan-AECOM Alliance

**ROD AECOM**

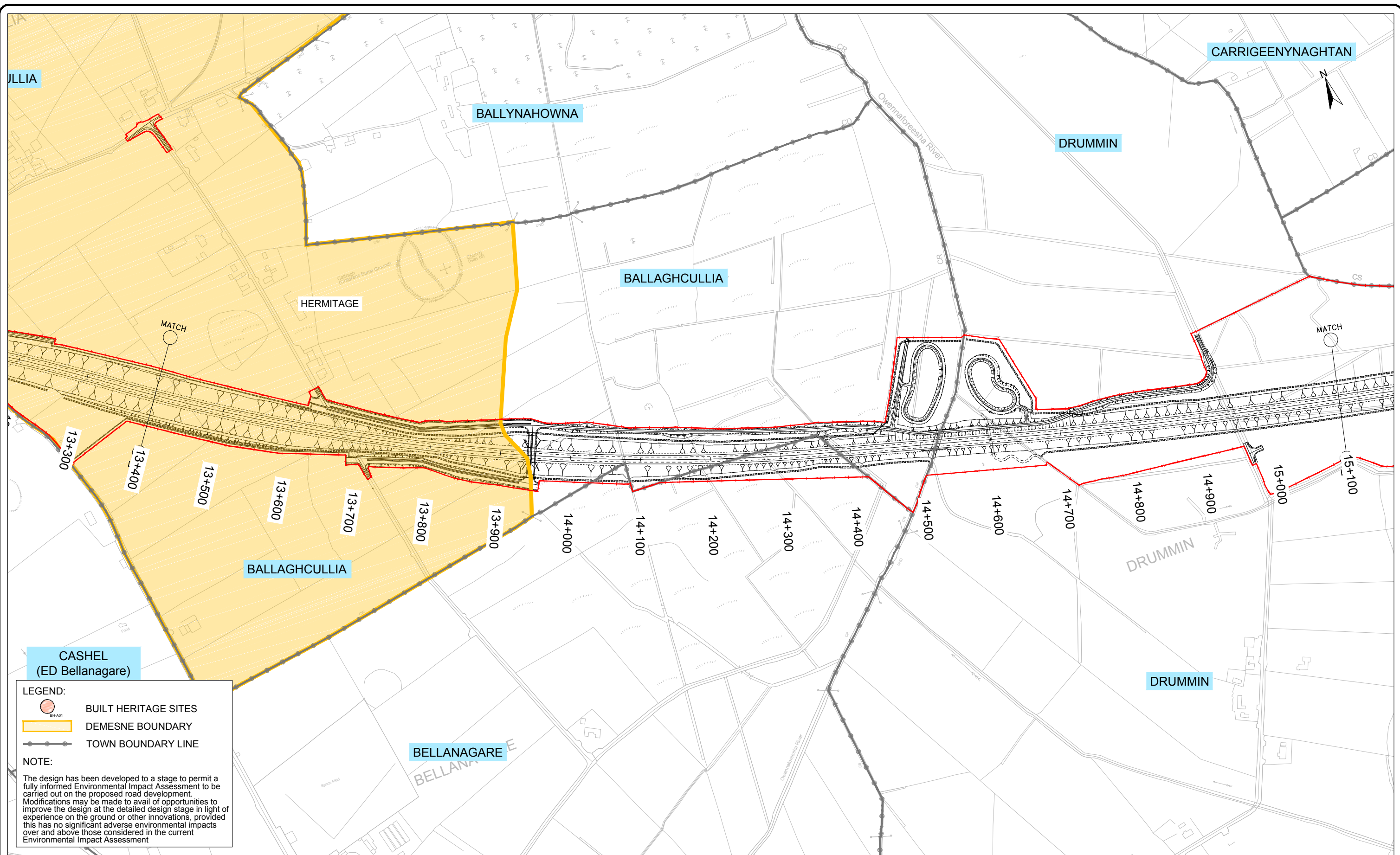
Arena House, Arena Road,  
Sandyford, Dublin 18.  
Tel : +353 (1) 2940800  
Fax : +353 (1) 2940820  
e-mail : info@rod.ie  
Website : www.rod.ie  
www.aecom.com

Project  
**N5 BALLAGHADERREEN TO SCRAMOGUE ROAD PROJECT**

**ENVIRONMENTAL IMPACT ASSESSMENT REPORT**

Title		Built Heritage Sites Section B Sheet 2 of 10	
Designed: BC	File:	Status:	E.I.A.R.
Drawn: MM	Job No: 14.155		
Checked: BC	Scale: 1:5,000 (@ A3)	Drawing No:	Fig 15.6
Approved: JET	Date: December 2017		

DO NOT SCALE USE FIGURED DIMENSIONS ONLY



CARRIGEENYNAGHTAN

BALLYNAHOWNA

BALLYNAHOWNA

DRUMMIN

BALLAGHCULLIA

HERMITAGE

BALLAGHCULLIA

BELLANAGARE

DRUMMIN

CASHEL  
(ED Bellanagare)

- LEGEND:**
- BUILT HERITAGE SITES
  - DEMESNE BOUNDARY
  - TOWN BOUNDARY LINE

**NOTE:**

The design has been developed to a stage to permit a fully informed Environmental Impact Assessment to be carried out on the proposed road development. Modifications may be made to avail of opportunities to improve the design at the detailed design stage in light of experience on the ground or other innovations, provided this has no significant adverse environmental impacts over and above those considered in the current Environmental Impact Assessment

Ordnance Survey Ireland Licence No 2014/18/CCMA Roscommon County Council  
© Ordnance Survey Ireland and Government of Ireland.



Arena House, Arena Road,  
Sandyford, Dublin 18.  
Tel : +353 (1) 2940800  
Fax : +353 (1) 2940820  
e-mail : info@rod.ie  
Website : www.rod.ie  
www.aecom.com

Roughan & O'Donovan-AECOM  
Alliance

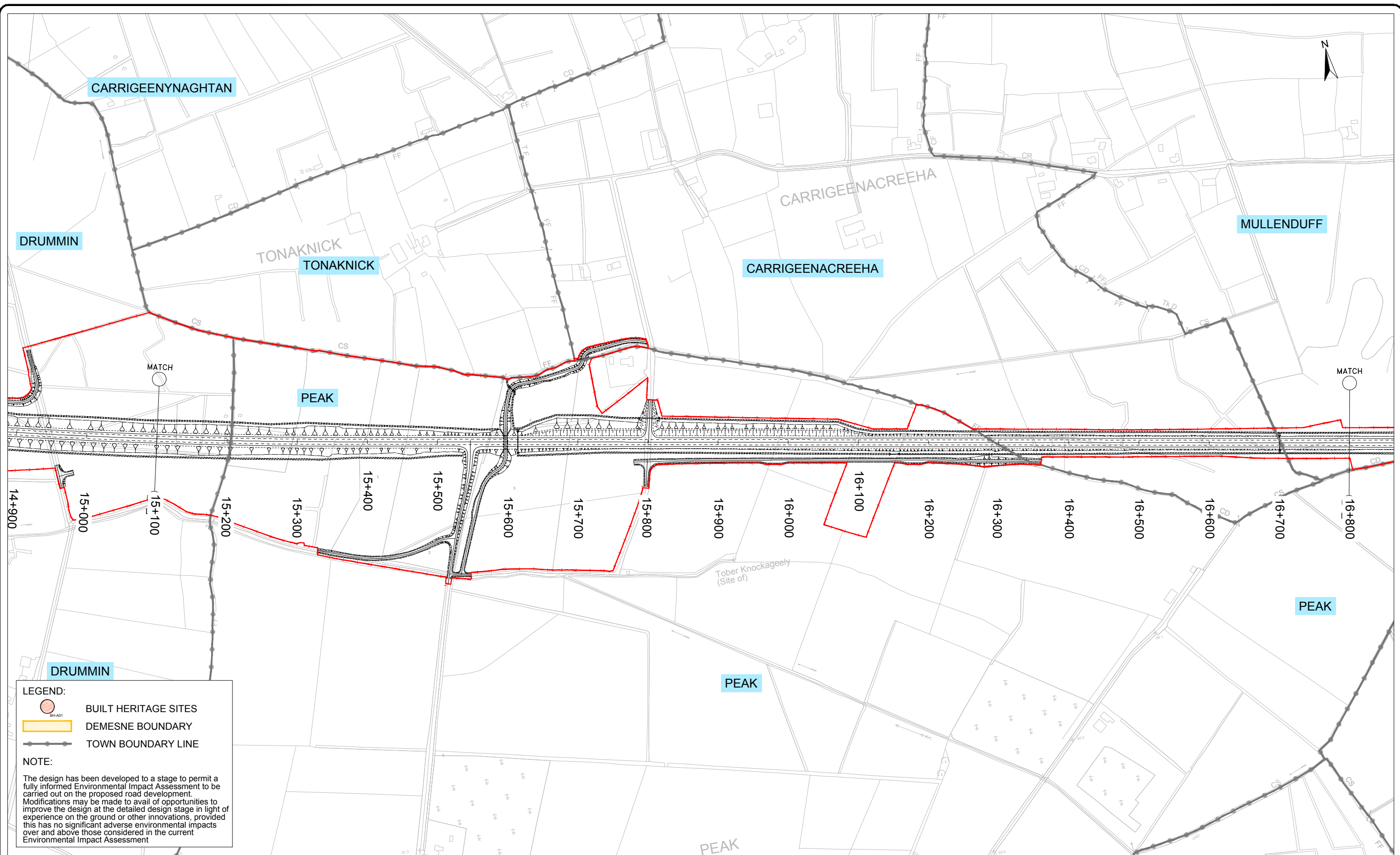
Project  
**N5 BALLAGHADERREEN TO SCRAMOGUE  
ROAD PROJECT**

**ENVIRONMENTAL IMPACT  
ASSESSMENT REPORT**




Title  
Built Heritage Sites  
Section B  
Sheet 3 of 10

Designed: BC	File:	Status: E.I.A.R.
Drawn: MM	Job No: 14.155	
Checked: BC	Scale: 1:5,000 (@ A3)	Drawing No: Fig 15.7
Approved: JET	Date: December 2017	Rev:

DO NOT SCALE USE FIGURED DIMENSIONS ONLY



**LEGEND:**

-  BUILT HERITAGE SITES
-  DEMESNE BOUNDARY
-  TOWN BOUNDARY LINE

**NOTE:**

The design has been developed to a stage to permit a fully informed Environmental Impact Assessment to be carried out on the proposed road development. Modifications may be made to avail of opportunities to improve the design at the detailed design stage in light of experience on the ground or other innovations, provided this has no significant adverse environmental impacts over and above those considered in the current Environmental Impact Assessment

Ordnance Survey Ireland Licence No 2014/18/CCMA Roscommon County Council  
© Ordnance Survey Ireland and Government of Ireland.



Roughan & O'Donovan-AECOM Alliance

**ROD AECOM**

Arena House, Arena Road,  
Sandyford, Dublin 18.  
Tel : +353 (1) 2940800  
Fax : +353 (1) 2940820  
e-mail : info@rod.ie  
Website : www.rod.ie  
www.aecom.com

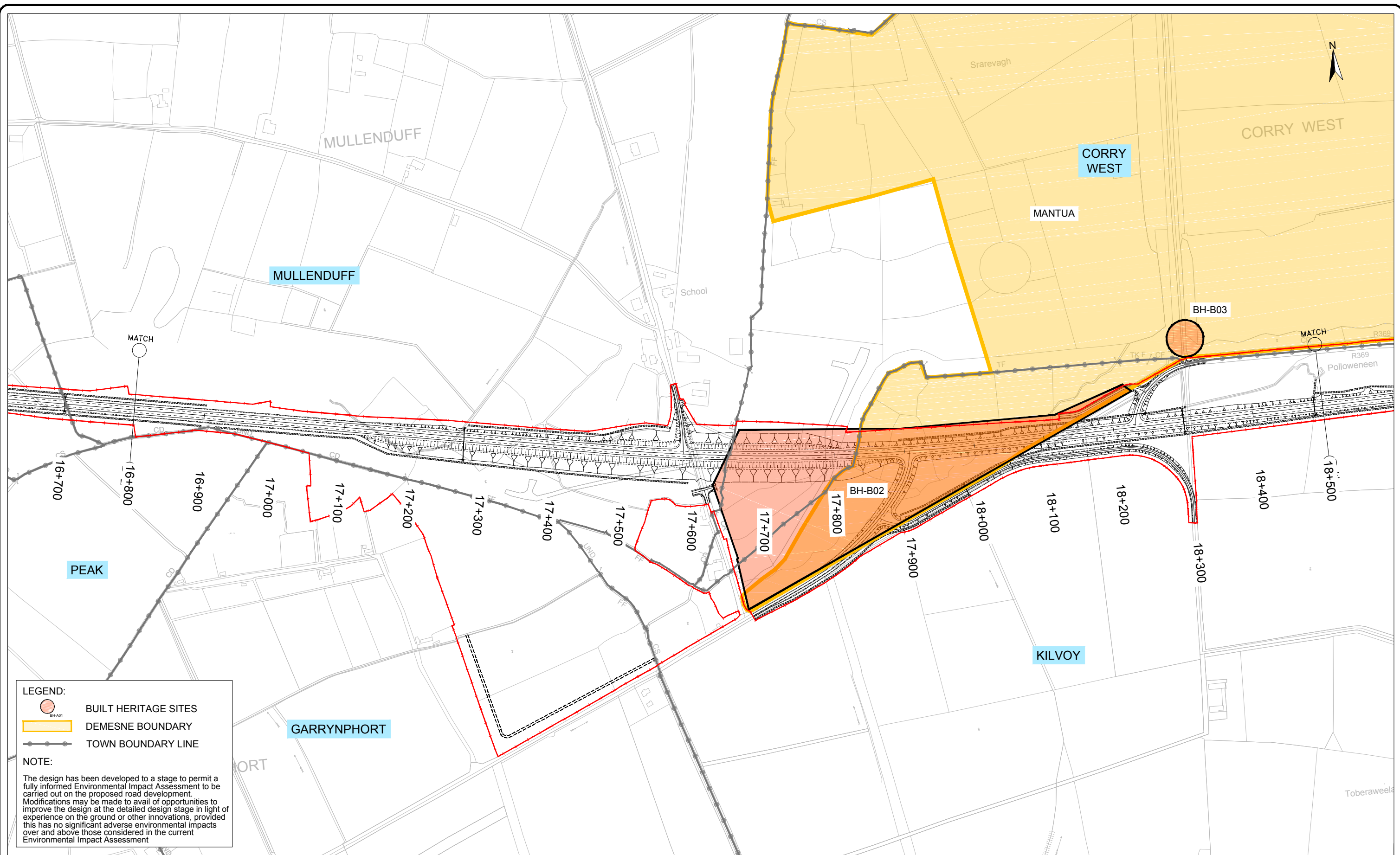
Project  
**N5 BALLAGHADERREEN TO SCRAMOGUE ROAD PROJECT**

**ENVIRONMENTAL IMPACT ASSESSMENT REPORT**

Title		Built Heritage Sites Section B Sheet 4 of 10	
Designed: BC	File:	Status:	E.I.A.R.
Drawn: MM	Job No: 14.155		
Checked: BC	Scale: 1:5,000 (@ A3)	Drawing No:	Fig 15.8
Approved: JET	Date: December 2017	Rev:	

DO NOT SCALE USE FIGURED DIMENSIONS ONLY





Ordnance Survey Ireland Licence No 2014/18/CCMA Roscommon County Council  
© Ordnance Survey Ireland and Government of Ireland.



Arena House, Arena Road,  
Sandyford, Dublin 18.  
Tel : +353 (1) 2940800  
Fax : +353 (1) 2940820  
e-mail : info@rod.ie  
Website : www.rod.ie  
www.aecom.com

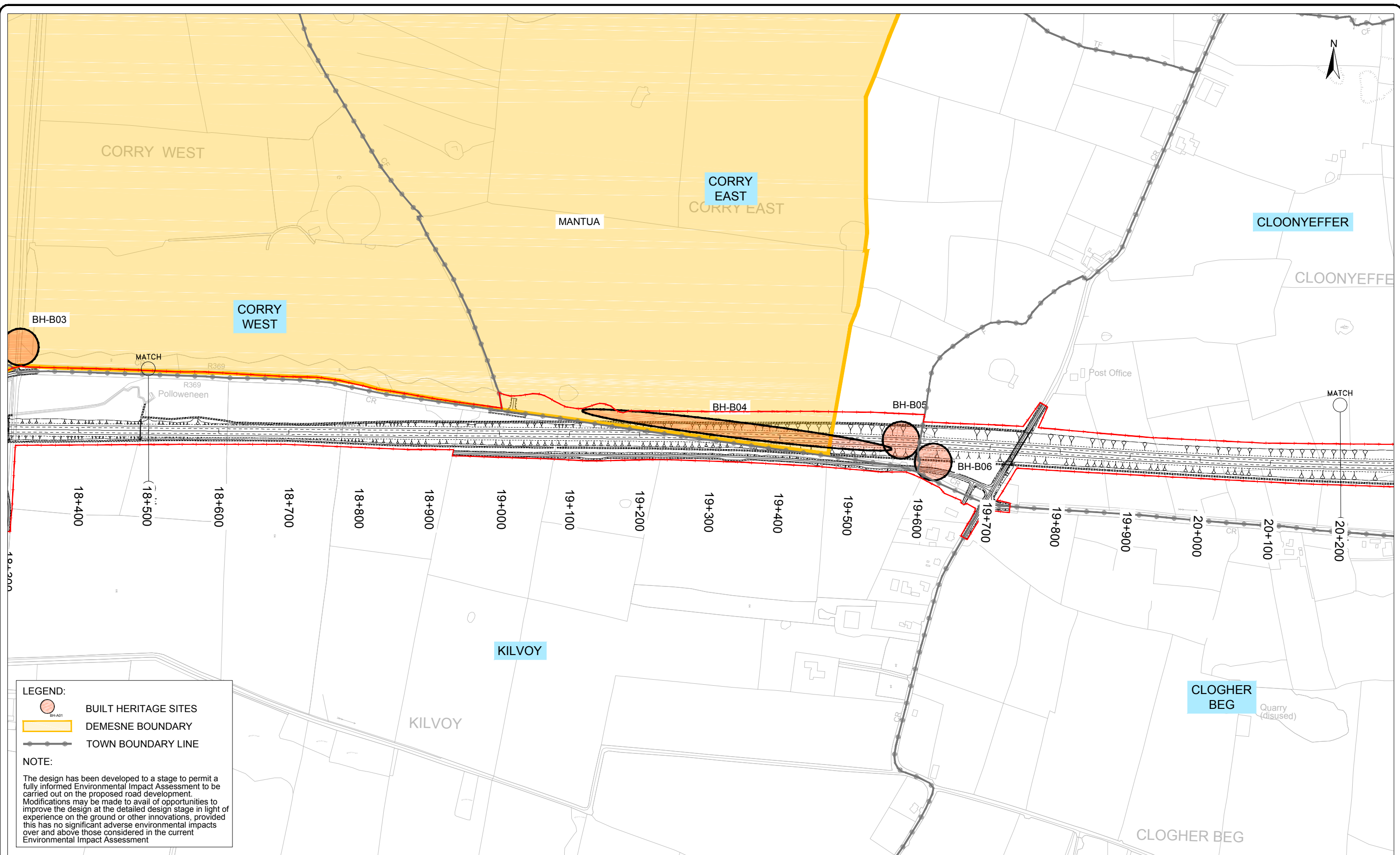
Project  
**N5 BALLAGHADERREEN TO SCRAMOGE ROAD PROJECT**

**ENVIRONMENTAL IMPACT ASSESSMENT REPORT**

Title  
Built Heritage Sites  
Section B  
Sheet 5 of 10

Designed: BC	File:	Status: E.I.A.R.
Drawn: MM	Job No: 14.155	
Checked: BC	Scale: 1:5,000 (@ A3)	Drawing No: Fig 15.9
Approved: JET	Date: December 2017	Rev:

DO NOT SCALE USE FIGURED DIMENSIONS ONLY



**LEGEND:**

- BUILT HERITAGE SITES
- DEMESNE BOUNDARY
- TOWN BOUNDARY LINE

**NOTE:**

The design has been developed to a stage to permit a fully informed Environmental Impact Assessment to be carried out on the proposed road development. Modifications may be made to avail of opportunities to improve the design at the detailed design stage in light of experience on the ground or other innovations, provided this has no significant adverse environmental impacts over and above those considered in the current Environmental Impact Assessment

Ordnance Survey Ireland Licence No 2014/18/CCMA Roscommon County Council  
© Ordnance Survey Ireland and Government of Ireland.



**Roughan & O'Donovan-AECOM Alliance**

**ROD AECOM**

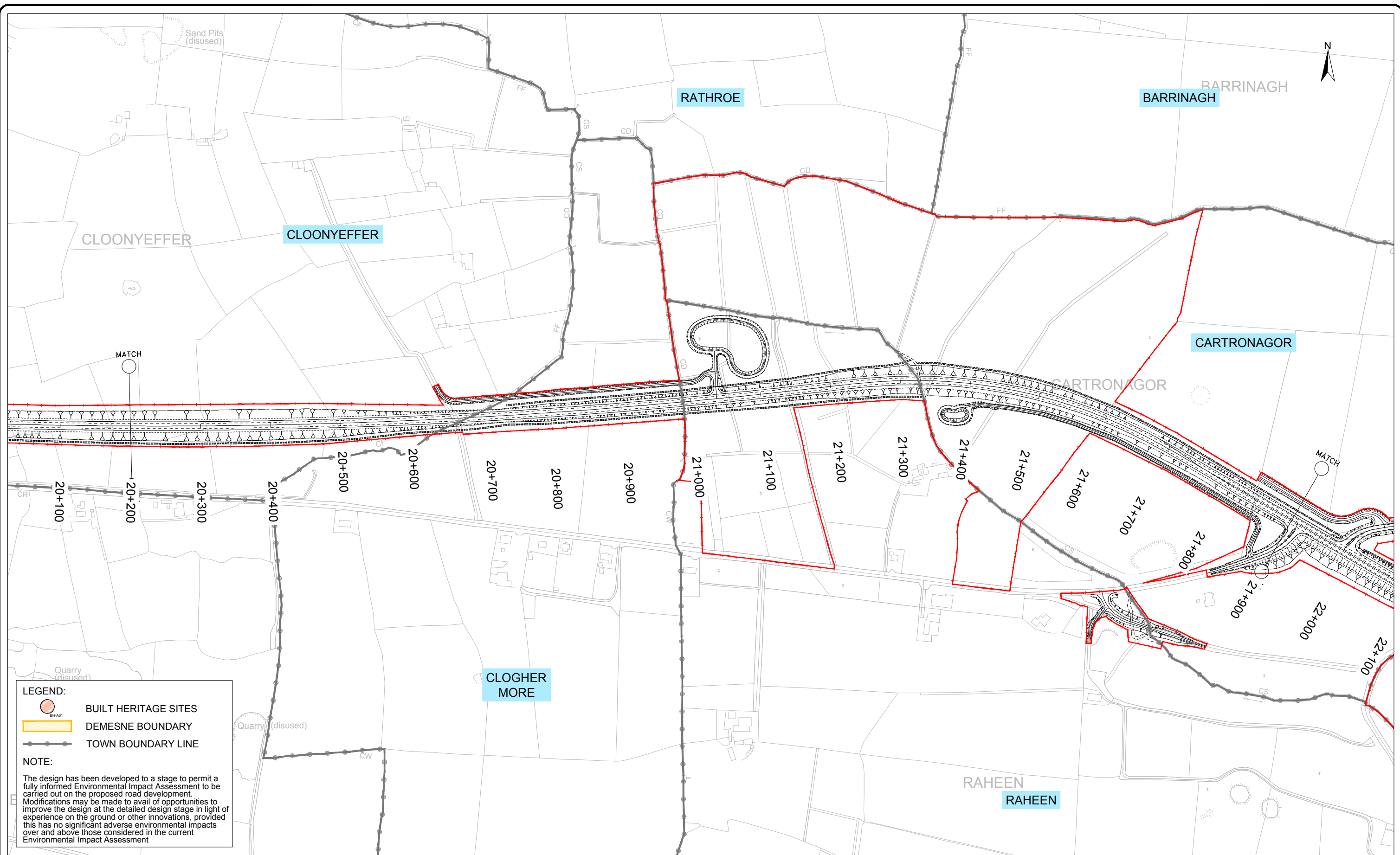
Arena House, Arena Road,  
Sandyford, Dublin 18.  
Tel : +353 (1) 2940800  
Fax : +353 (1) 2940820  
e-mail : info@rod.ie  
Website : www.rod.ie  
www.aecom.com

Project  
**N5 BALLAGHADERREEN TO SCRAMOGUE ROAD PROJECT**

**ENVIRONMENTAL IMPACT ASSESSMENT REPORT**

Title		Built Heritage Sites Section B Sheet 6 of 10	
Designed: BC	File:	Status:	E.I.A.R.
Drawn: MM	Job No: 14.155		
Checked: BC	Scale: 1:5,000 (@ A3)	Drawing No:	Fig 15.10
Approved: JET	Date: December 2017	Rev:	

DO NOT SCALE USE FIGURED DIMENSIONS ONLY



**LEGEND:**

- BUILT HERITAGE SITES
- DEMESNE BOUNDARY
- TOWN BOUNDARY LINE

**NOTE:**

The design has been developed to a stage to permit a fully informed Environmental Impact Assessment to be carried out on the proposed road development. Modifications may be made to avail of opportunities to improve the design at the detailed design stage in light of experience on the ground or other innovations, provided this has no significant adverse environmental impacts over and above those considered in the current Environmental Impact Assessment

Ordnance Survey Ireland Licence No 2014/18/CCMA Roscommon County Council  
© Ordnance Survey Ireland and Government of Ireland.



Roughan & O'Donovan-AECOM Alliance

**ROD AECOM**

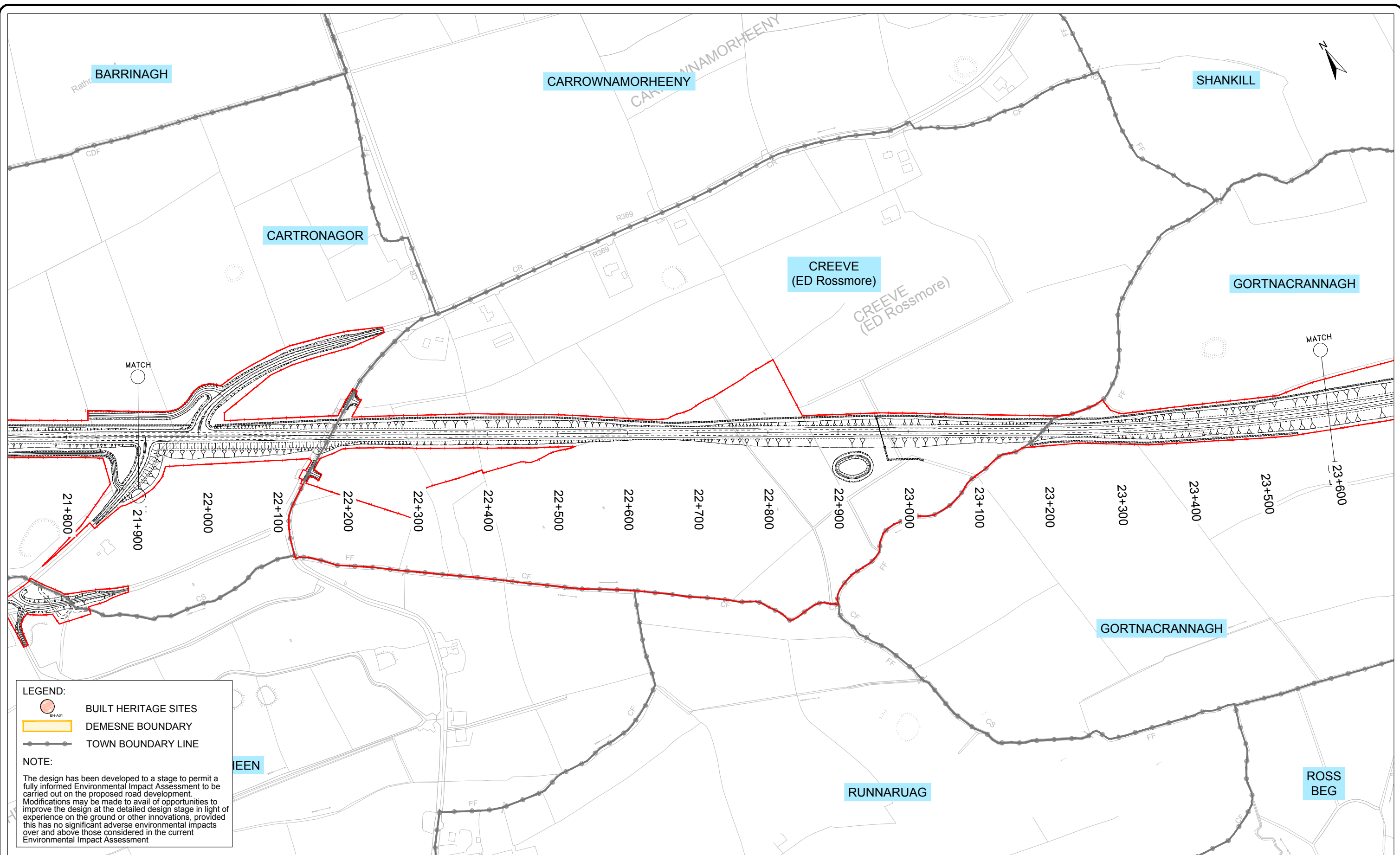
Arena House, Arena Road,  
Sandyford, Dublin 18.  
Tel : +353 (1) 2940800  
Fax : +353 (1) 2940820  
e-mail : info@rod.ie  
Website : www.rod.ie  
www.aecom.com

Project  
**N5 BALLAGHADERREEN TO SCRAMOGE ROAD PROJECT**

**ENVIRONMENTAL IMPACT ASSESSMENT REPORT**

Title		Built Heritage Sites Section B Sheet 7 of 10	
Designed: BC	File:	Status:	E.I.A.R.
Drawn: MM	Job No: 14.155		
Checked: BC	Scale: 1:5,000 (@ A3)	Drawing No:	Fig 15.11
Approved: JET	Date: December 2017	Rev:	

DO NOT SCALE USE FIGURED DIMENSIONS ONLY



**LEGEND:**

- BUILT HERITAGE SITES
- DEMESNE BOUNDARY
- TOWN BOUNDARY LINE

**NOTE:**

The design has been developed to a stage to permit a fully informed Environmental Impact Assessment to be carried out on the proposed road development. Modifications may be made to avail of opportunities to improve the design at the detailed design stage in light of experience on the ground or other innovations, provided this has no significant adverse environmental impacts over and above those considered in the current Environmental Impact Assessment

Ordnance Survey Ireland Licence No 2014/18/CCMA Roscommon County Council  
© Ordnance Survey Ireland and Government of Ireland.



Arena House, Arena Road,  
Sandyford, Dublin 18.  
Tel : +353 (1) 2940800  
Fax : +353 (1) 2940820  
e-mail : info@rod.ie  
Website : www.rod.ie  
www.aecom.com

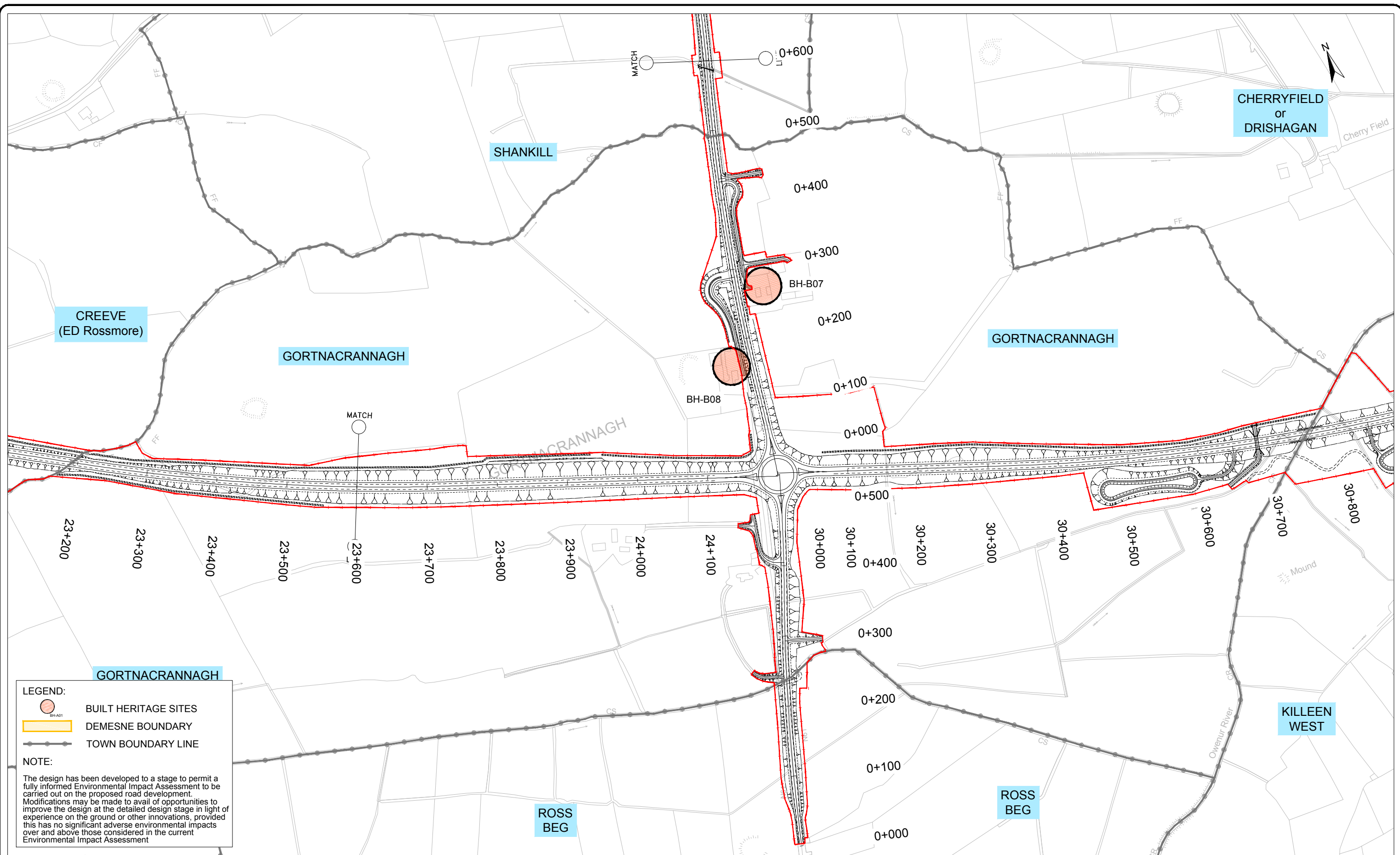
Project  
**N5 BALLAGHADERREEN TO SCRAMOG  
ROAD PROJECT**

**ENVIRONMENTAL IMPACT  
ASSESSMENT REPORT**




Title  
Built Heritage Sites  
Section B  
Sheet 8 of 10

Designed: BC	File:	Status: E.I.A.R.
Drawn: MM	Job No: 14.155	
Checked: BC	Scale: 1:5,000 (@ A3)	Drawing No: Fig 15.12
Approved: JET	Date: December 2017	Rev:

DO NOT SCALE USE FIGURED DIMENSIONS ONLY



**LEGEND:**

-  BUILT HERITAGE SITES
-  DEMESNE BOUNDARY
-  TOWN BOUNDARY LINE

**NOTE:**

The design has been developed to a stage to permit a fully informed Environmental Impact Assessment to be carried out on the proposed road development. Modifications may be made to avail of opportunities to improve the design at the detailed design stage in light of experience on the ground or other innovations, provided this has no significant adverse environmental impacts over and above those considered in the current Environmental Impact Assessment

Ordnance Survey Ireland Licence No 2014/18/CCMA Roscommon County Council  
© Ordnance Survey Ireland and Government of Ireland.



Roughan & O'Donovan-AECOM Alliance



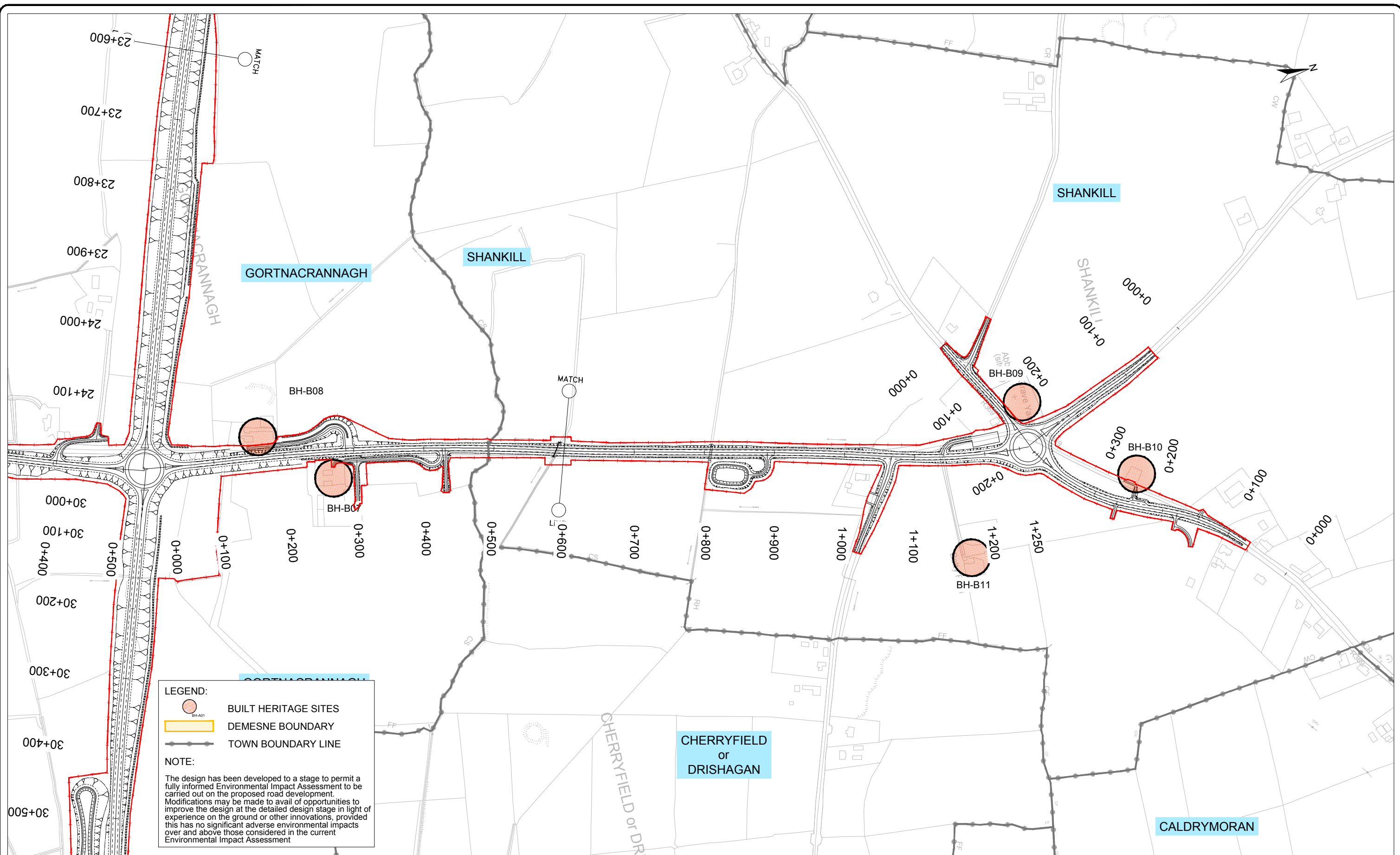
Arena House, Arena Road,  
Sandyford, Dublin 18.  
Tel : +353 (1) 2940800  
Fax : +353 (1) 2940820  
e-mail : info@rod.ie  
Website : www.rod.ie  
www.aecom.com

Project  
**N5 BALLAGHADERREEN TO SCRAMOGE ROAD PROJECT**

**ENVIRONMENTAL IMPACT ASSESSMENT REPORT**

Title		Built Heritage Sites Section B Sheet 9 of 10	
Designed: BC	File:	Status:	E.I.A.R.
Drawn: MM	Job No: 14.155		
Checked: BC	Scale: 1:5,000 (@ A3)	Drawing No:	Fig 15.13
Approved: JET	Date: December 2017	Rev:	

DO NOT SCALE USE FIGURED DIMENSIONS ONLY



Ordnance Survey Ireland Licence No 2014/18/CCMA Roscommon County Council  
© Ordnance Survey Ireland and Government of Ireland.



Roughan & O'Donovan-AECOM Alliance

**ROD AECOM**

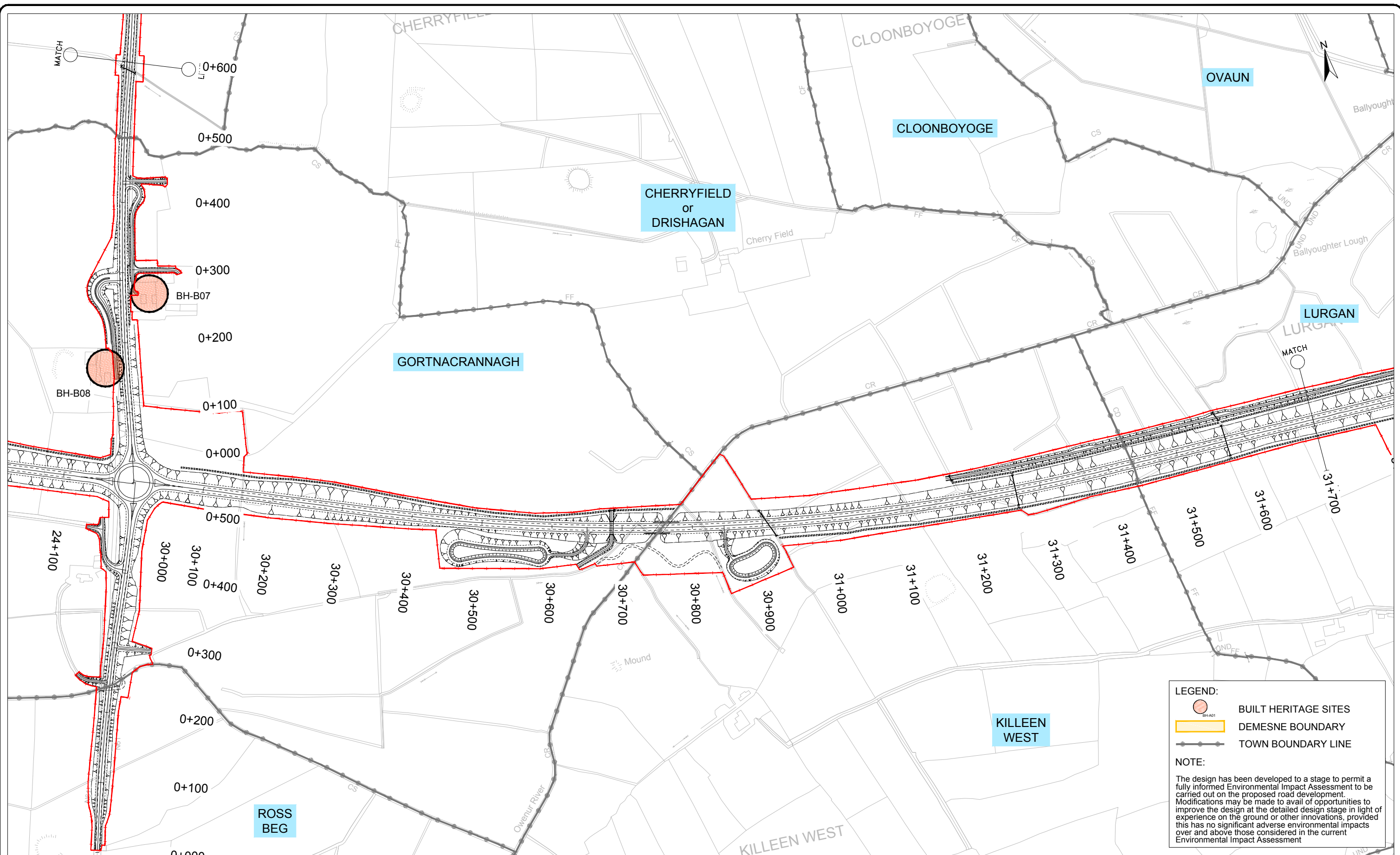
Arena House, Arena Road,  
Sandyford, Dublin 18.  
Tel: +353 (1) 2940800  
Fax: +353 (1) 2940820  
e-mail: info@rod.ie  
Website: www.rod.ie  
www.aecom.com

Project  
**N5 BALLAGHADERREEN TO SCRAMOGE ROAD PROJECT**

**ENVIRONMENTAL IMPACT ASSESSMENT REPORT**

Title		Built Heritage Sites Section B Sheet 10 of 10	
Designed: BC	File:	Status:	E.I.A.R.
Drawn: MM	Job No: 14.155		
Checked: BC	Scale: 1:5,000 (@ A3)	Drawing No:	Fig 15.14
Approved: JET	Date: December 2017	Rev:	

DO NOT SCALE USE FIGURED DIMENSIONS ONLY



**LEGEND:**

- BUILT HERITAGE SITES
- DEMESNE BOUNDARY
- TOWN BOUNDARY LINE

**NOTE:**

The design has been developed to a stage to permit a fully informed Environmental Impact Assessment to be carried out on the proposed road development. Modifications may be made to avail of opportunities to improve the design at the detailed design stage in light of experience on the ground or other innovations, provided this has no significant adverse environmental impacts over and above those considered in the current Environmental Impact Assessment

Ordnance Survey Ireland Licence No 2014/18/CCMA Roscommon County Council  
© Ordnance Survey Ireland and Government of Ireland.



Arena House, Arena Road,  
Sandyford, Dublin 18.  
Tel : +353 (1) 2940800  
Fax : +353 (1) 2940820  
e-mail : info@rod.ie  
Website : www.rod.ie  
www.aecom.com

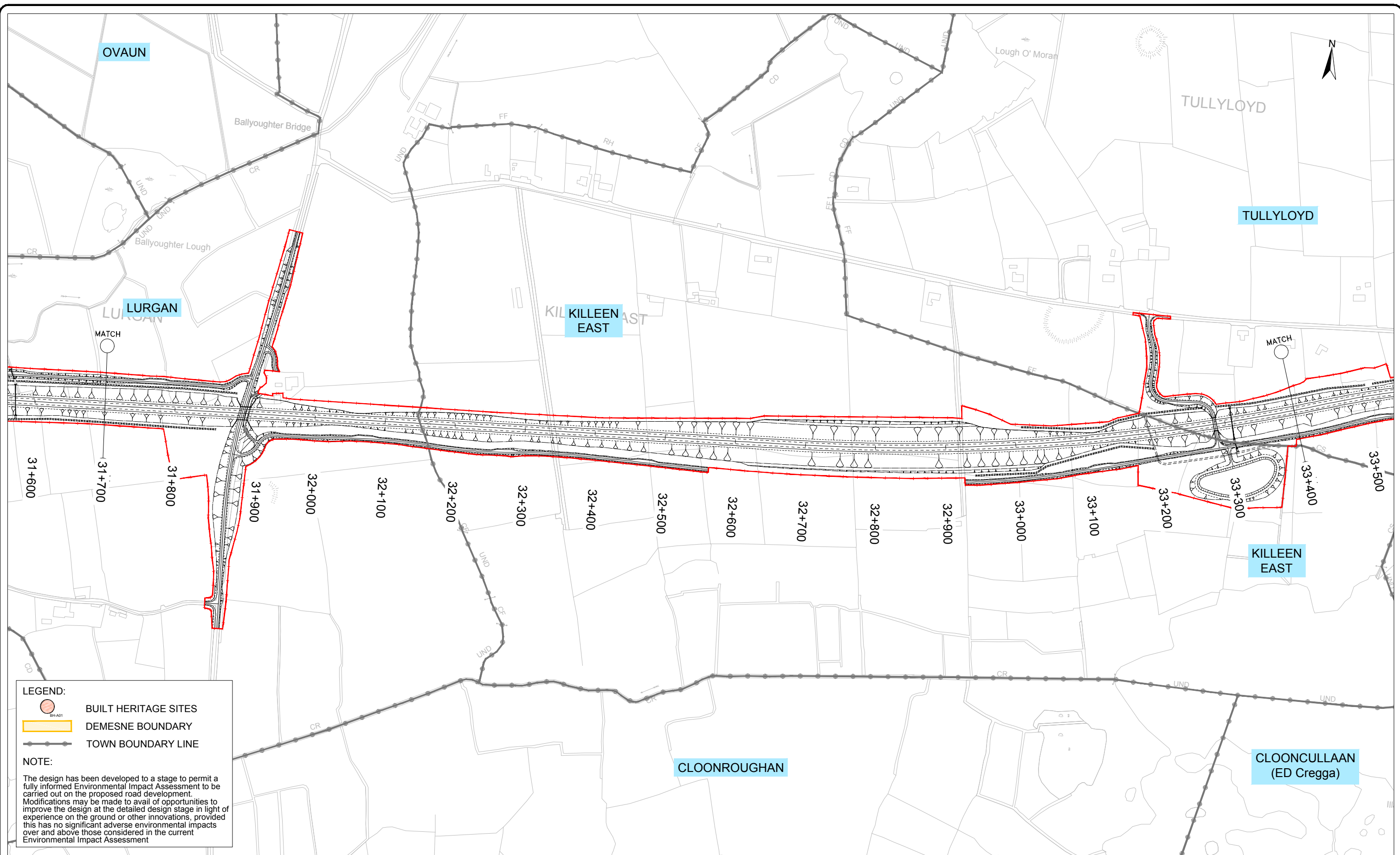
Project  
**N5 BALLAGHADERREEN TO SCRAMOG  
ROAD PROJECT**

**ENVIRONMENTAL IMPACT  
ASSESSMENT REPORT**




Title  
Built Heritage Sites  
Section C  
Sheet 1 of 8

Designed: BC	File:	Status: E.I.A.R.
Drawn: MM	Job No: 14.155	
Checked: BC	Scale: 1:5,000 (@ A3)	Drawing No: Fig 15.15
Approved: JET	Date: December 2017	Rev:

DO NOT SCALE USE FIGURED DIMENSIONS ONLY



**LEGEND:**

-  BUILT HERITAGE SITES
-  DEMESNE BOUNDARY
-  TOWN BOUNDARY LINE

**NOTE:**

The design has been developed to a stage to permit a fully informed Environmental Impact Assessment to be carried out on the proposed road development. Modifications may be made to avail of opportunities to improve the design at the detailed design stage in light of experience on the ground or other innovations, provided this has no significant adverse environmental impacts over and above those considered in the current Environmental Impact Assessment

Ordnance Survey Ireland Licence No 2014/18/CCMA Roscommon County Council  
© Ordnance Survey Ireland and Government of Ireland.



Roughan & O'Donovan-AECOM Alliance



Arena House, Arena Road,  
Sandyford, Dublin 18.  
Tel : +353 (1) 2940800  
Fax : +353 (1) 2940820  
e-mail : info@rod.ie  
Website : www.rod.ie  
www.aecom.com

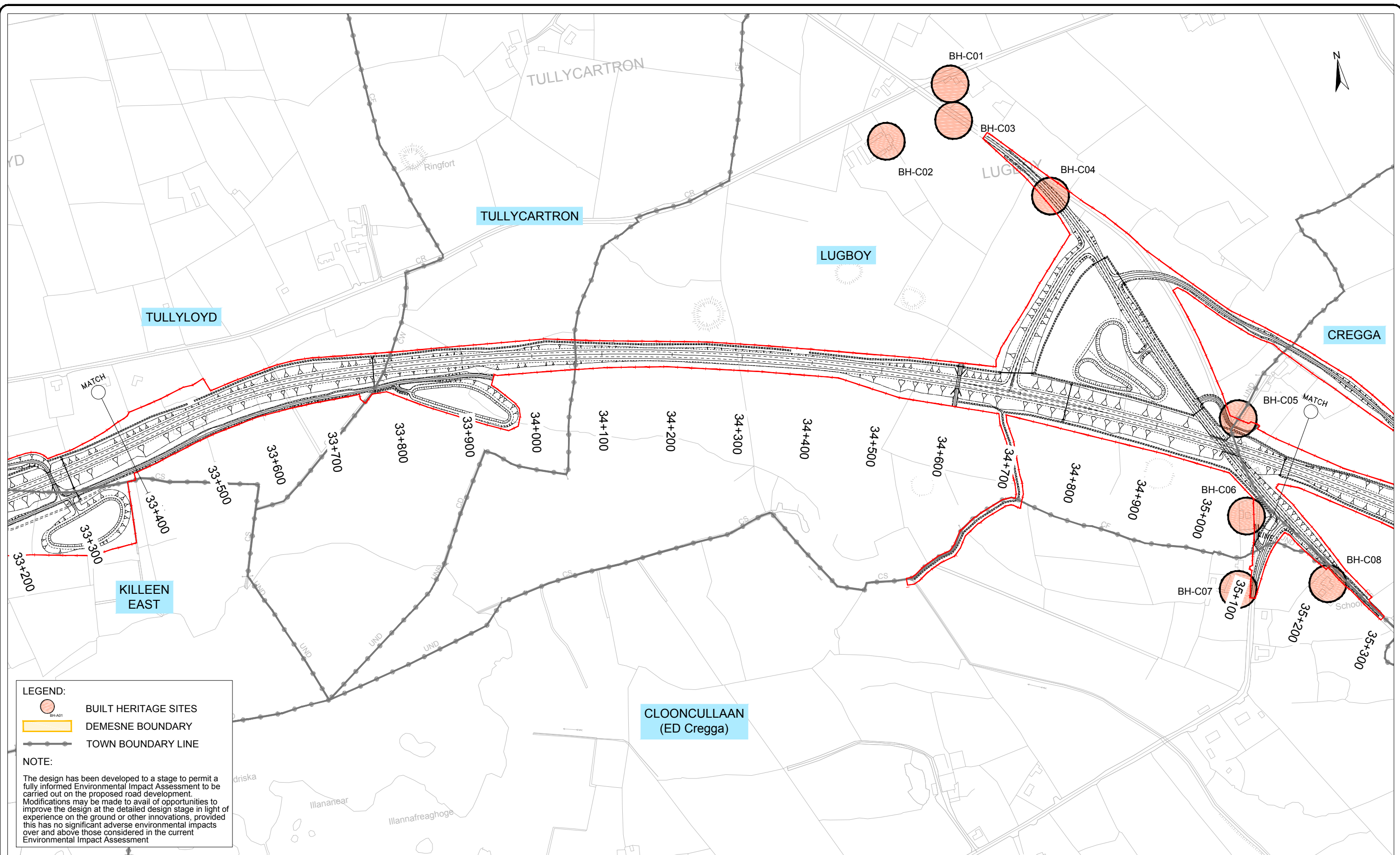
Project  
**N5 BALLAGHADERREEN TO SCRAMOG  
ROAD PROJECT**

**ENVIRONMENTAL IMPACT  
ASSESSMENT REPORT**




Title		Built Heritage Sites Section C Sheet 2 of 8	
Designed: BC	File:	Status:	E.I.A.R.
Drawn: MM	Job No: 14.155		
Checked: BC	Scale: 1:5,000 (@ A3)	Drawing No:	Fig 15.16
Approved: JET	Date: December 2017	Rev:	

DO NOT SCALE USE FIGURED DIMENSIONS ONLY





**LEGEND:**

-  BUILT HERITAGE SITES
-  DEMESNE BOUNDARY
-  TOWN BOUNDARY LINE

**NOTE:**

The design has been developed to a stage to permit a fully informed Environmental Impact Assessment to be carried out on the proposed road development. Modifications may be made to avail of opportunities to improve the design at the detailed design stage in light of experience on the ground or other innovations, provided this has no significant adverse environmental impacts over and above those considered in the current Environmental Impact Assessment

Ordnance Survey Ireland Licence No 2014/18/CCMA Roscommon County Council  
© Ordnance Survey Ireland and Government of Ireland.



Roughan & O'Donovan-AECOM Alliance

**ROD AECOM**

Arena House, Arena Road,  
Sandyford, Dublin 18.  
Tel : +353 (1) 2940800  
Fax : +353 (1) 2940820  
e-mail : info@rod.ie  
Website : www.rod.ie  
www.aecom.com




Project  
**N5 BALLAGHADERREEN TO SCRAMOGUE ROAD PROJECT**

**ENVIRONMENTAL IMPACT ASSESSMENT REPORT**

Title		Built Heritage Sites Section C Sheet 3 of 8	
Designed: BC	File:	Status:	E.I.A.R.
Drawn: MM	Job No: 14.155		
Checked: BC	Scale: 1:5,000 (@ A3)	Drawing No:	Fig 15.17
Approved: JET	Date: December 2017	Rev:	

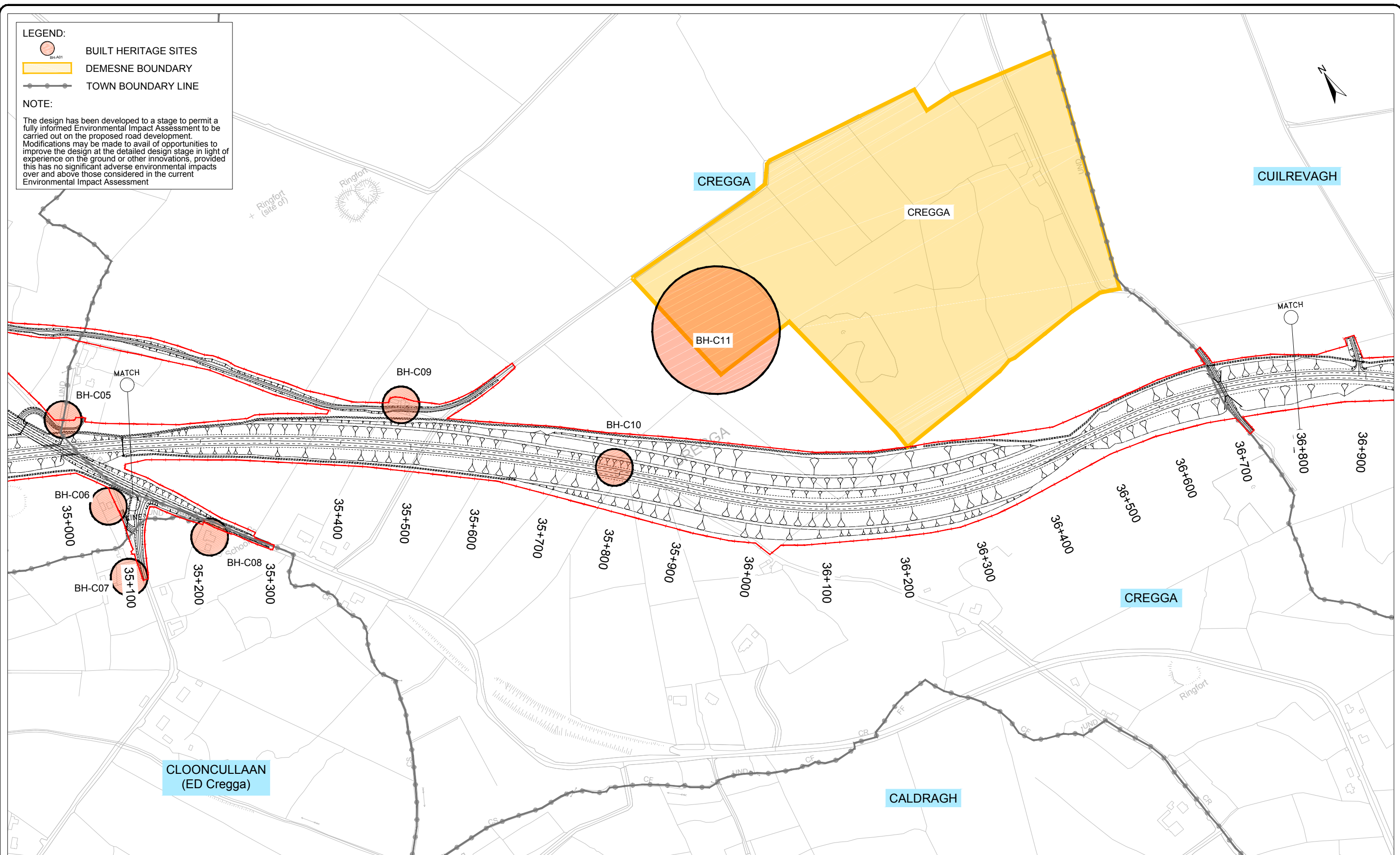
DO NOT SCALE USE FIGURED DIMENSIONS ONLY

**LEGEND:**

-  BUILT HERITAGE SITES
-  DEMESNE BOUNDARY
-  TOWN BOUNDARY LINE

**NOTE:**

The design has been developed to a stage to permit a fully informed Environmental Impact Assessment to be carried out on the proposed road development. Modifications may be made to avail of opportunities to improve the design at the detailed design stage in light of experience on the ground or other innovations, provided this has no significant adverse environmental impacts over and above those considered in the current Environmental Impact Assessment



Ordnance Survey Ireland Licence No 2014/18/CCMA Roscommon County Council  
© Ordnance Survey Ireland and Government of Ireland.



Roughan & O'Donovan-AECOM Alliance

**ROD AECOM**

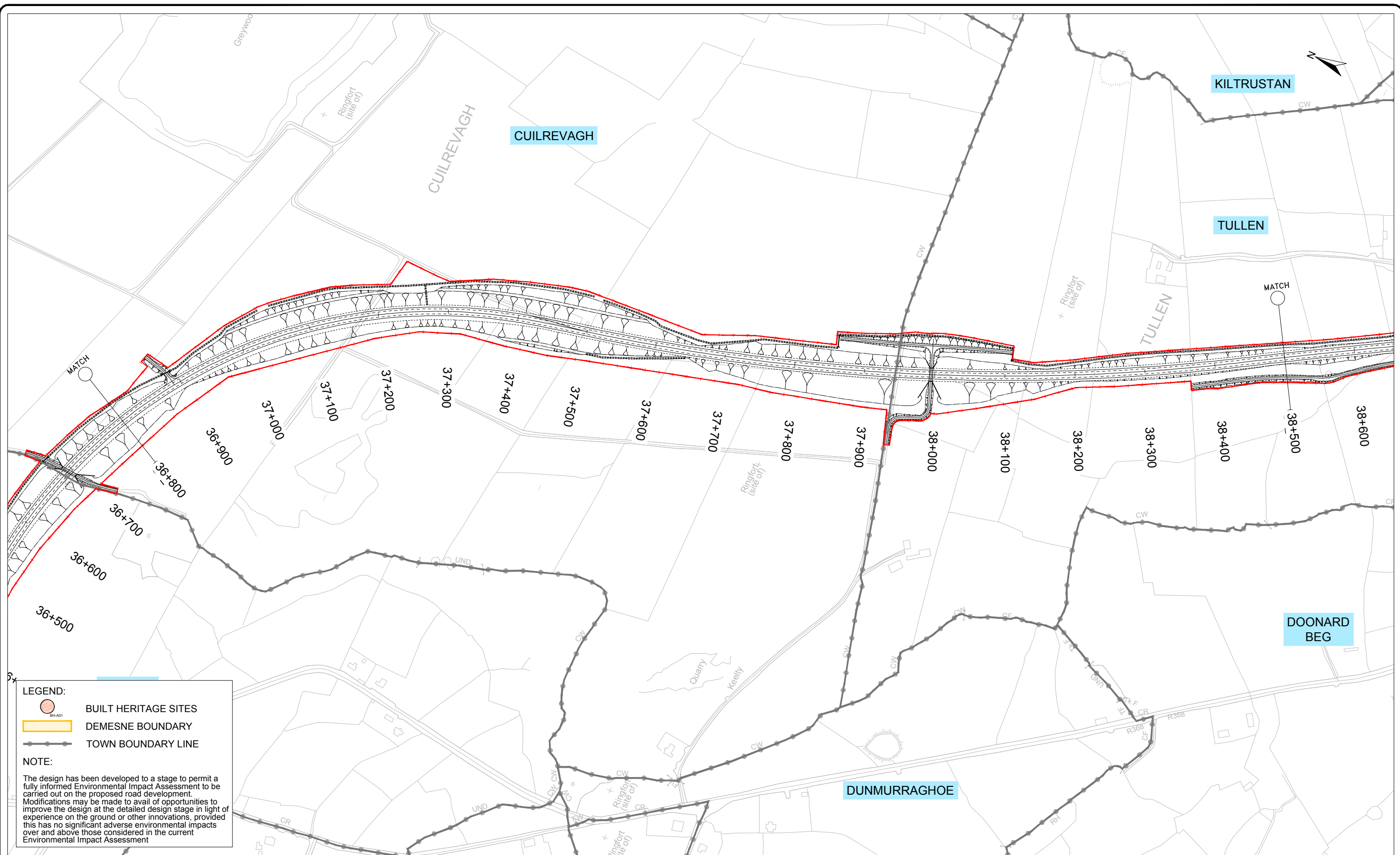
Arena House, Arena Road,  
Sandyford, Dublin 18.  
Tel : +353 (1) 2940800  
Fax : +353 (1) 2940820  
e-mail : info@rod.ie  
Website : www.rod.ie  
www.aecom.com

Project  
**N5 BALLAGHADERREEN TO SCRAMOGE ROAD PROJECT**

**ENVIRONMENTAL IMPACT ASSESSMENT REPORT**

Title		Built Heritage Sites Section C Sheet 4 of 8	
Designed: BC	File:	Status:	E.I.A.R.
Drawn: MM	Job No: 14.155		
Checked: BC	Scale: 1:5,000 (@ A3)	Drawing No:	Fig 15.18
Approved: JET	Date: December 2017	Rev:	

DO NOT SCALE USE FIGURED DIMENSIONS ONLY



**LEGEND:**

- BUILT HERITAGE SITES
- DEMESNE BOUNDARY
- TOWN BOUNDARY LINE

**NOTE:**

The design has been developed to a stage to permit a fully informed Environmental Impact Assessment to be carried out on the proposed road development. Modifications may be made to avail of opportunities to improve the design at the detailed design stage in light of experience on the ground or other innovations, provided this has no significant adverse environmental impacts over and above those considered in the current Environmental Impact Assessment

Ordnance Survey Ireland Licence No 2014/18/CCMA Roscommon County Council  
© Ordnance Survey Ireland and Government of Ireland.



**Roughan & O'Donovan-AECOM Alliance**

**ROD AECOM**

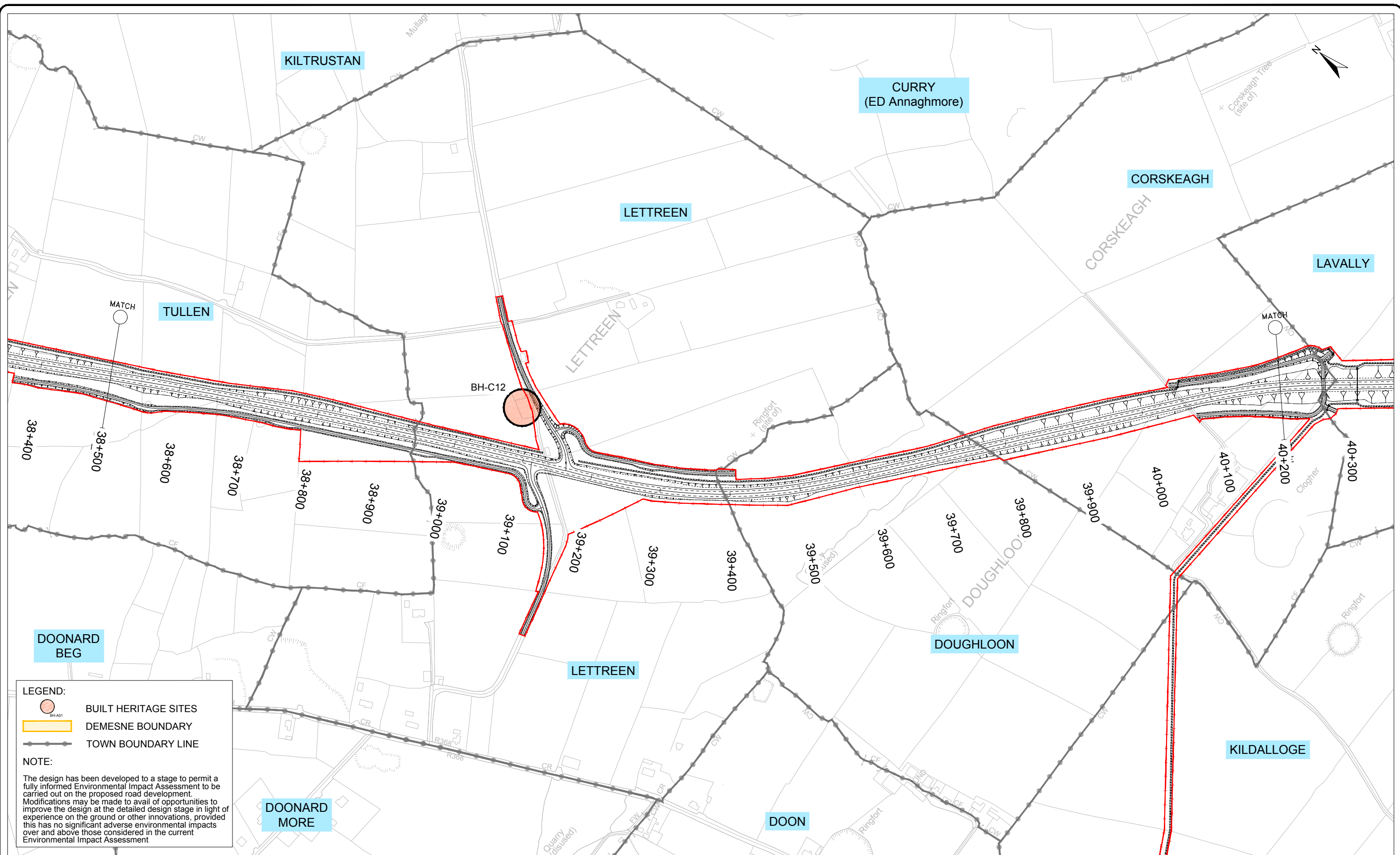
Arena House, Arena Road,  
Sandyford, Dublin 18.  
Tel : +353 (1) 2940800  
Fax : +353 (1) 2940820  
e-mail : info@rod.ie  
Website : www.rod.ie  
www.aecom.com

Project  
**N5 BALLAGHADERREEN TO SCRAMOGE ROAD PROJECT**

**ENVIRONMENTAL IMPACT ASSESSMENT REPORT**

Title		Built Heritage Sites Section C Sheet 5 of 8	
Designed: BC	File:	Status:	E.I.A.R.
Drawn: MM	Job No: 14.155		
Checked: BC	Scale: 1:5,000 (@ A3)	Drawing No:	Fig 15.19
Approved: JET	Date: December 2017	Rev:	

DO NOT SCALE USE FIGURED DIMENSIONS ONLY



Ordnance Survey Ireland Licence No 2014/18/CCMA Roscommon County Council  
© Ordnance Survey Ireland and Government of Ireland.



Arena House, Arena Road,  
Sandyford, Dublin 18.  
Tel : +353 (1) 2940800  
Fax : +353 (1) 2940820  
e-mail : info@rod.ie  
Website : www.rod.ie  
www.aecom.com

Roughan & O'Donovan-AECOM  
Alliance

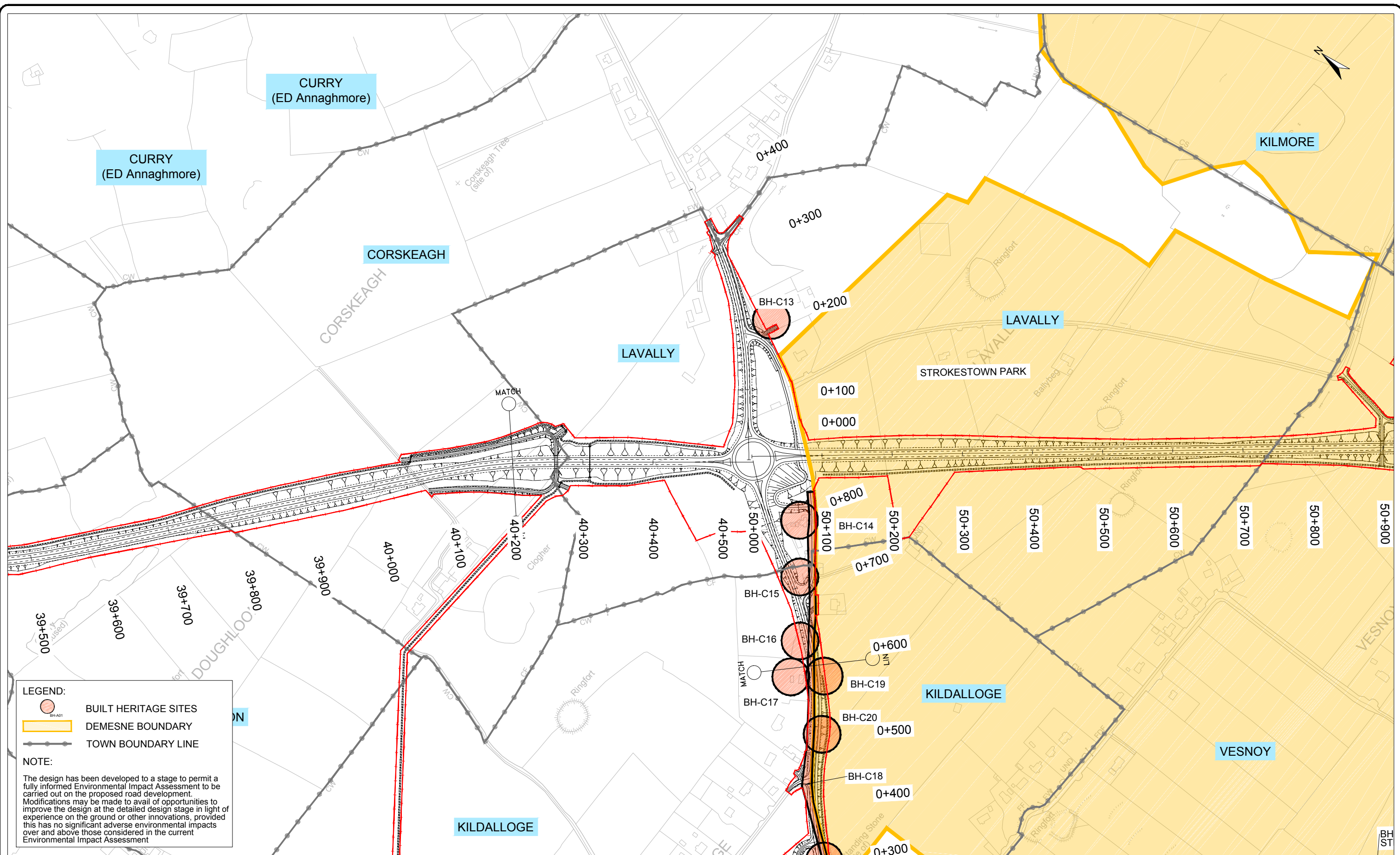
Project  
**N5 BALLAGHADERREEN TO SCRAMOGUE  
ROAD PROJECT**

**ENVIRONMENTAL IMPACT  
ASSESSMENT REPORT**

Title  
Built Heritage Sites  
Section C  
Sheet 6 of 8

Designed: BC	File:	Status: E.I.A.R.
Drawn: MM	Job No: 14.155	
Checked: BC	Scale: 1:5,000 (@ A3)	Drawing No: Fig 15.20
Approved: JET	Date: December 2017	Rev:

DO NOT SCALE USE FIGURED DIMENSIONS ONLY



**LEGEND:**

- BUILT HERITAGE SITES
- DEMESNE BOUNDARY
- TOWN BOUNDARY LINE

**NOTE:**

The design has been developed to a stage to permit a fully informed Environmental Impact Assessment to be carried out on the proposed road development. Modifications may be made to avail of opportunities to improve the design at the detailed design stage in light of experience on the ground or other innovations, provided this has no significant adverse environmental impacts over and above those considered in the current Environmental Impact Assessment

Ordnance Survey Ireland Licence No 2014/18/CCMA Roscommon County Council  
© Ordnance Survey Ireland and Government of Ireland.



**Roughan & O'Donovan-AECOM Alliance**

**ROD AECOM**

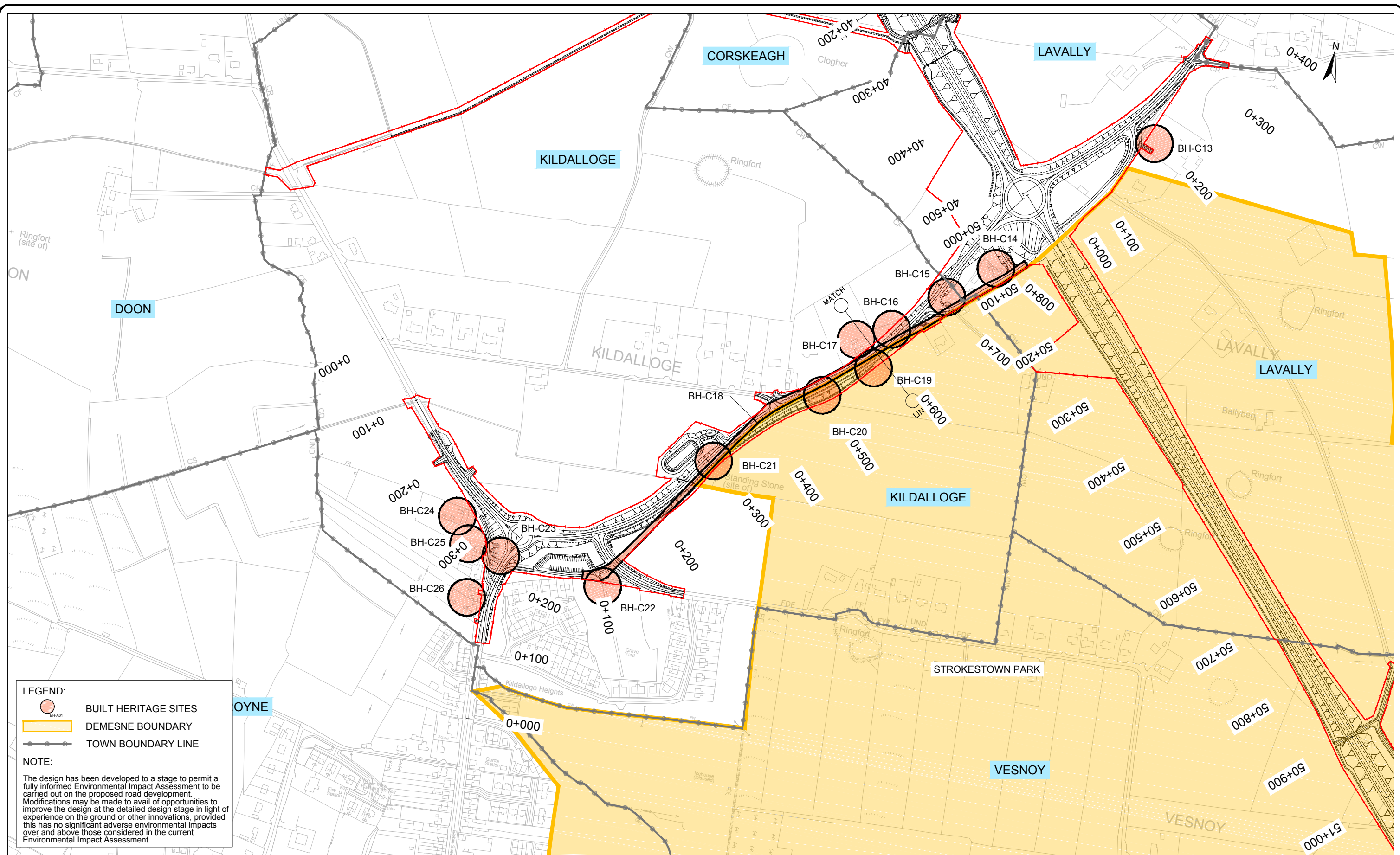
Arena House, Arena Road,  
Sandyford, Dublin 18.  
Tel : +353 (1) 2940800  
Fax : +353 (1) 2940820  
e-mail : info@rod.ie  
Website : www.rod.ie  
www.aecom.com

Project  
**N5 BALLAGHADERREEN TO SCRAMOGUE ROAD PROJECT**

**ENVIRONMENTAL IMPACT ASSESSMENT REPORT**

Title		Built Heritage Sites Section C Sheet 7 of 8	
Designed: BC	File:	Status:	E.I.A.R.
Drawn: MM	Job No: 14.155		
Checked: BC	Scale: 1:5,000 (@ A3)	Drawing No:	Fig 15.21
Approved: JET	Date: December 2017		

DO NOT SCALE USE FIGURED DIMENSIONS ONLY



**LEGEND:**

- BUILT HERITAGE SITES
- DEMESNE BOUNDARY
- TOWN BOUNDARY LINE

**NOTE:**

The design has been developed to a stage to permit a fully informed Environmental Impact Assessment to be carried out on the proposed road development. Modifications may be made to avail of opportunities to improve the design at the detailed design stage in light of experience on the ground or other innovations, provided this has no significant adverse environmental impacts over and above those considered in the current Environmental Impact Assessment

Ordnance Survey Ireland Licence No 2014/18/CCMA Roscommon County Council  
© Ordnance Survey Ireland and Government of Ireland.



Roughan & O'Donovan-AECOM Alliance

**ROD AECOM**

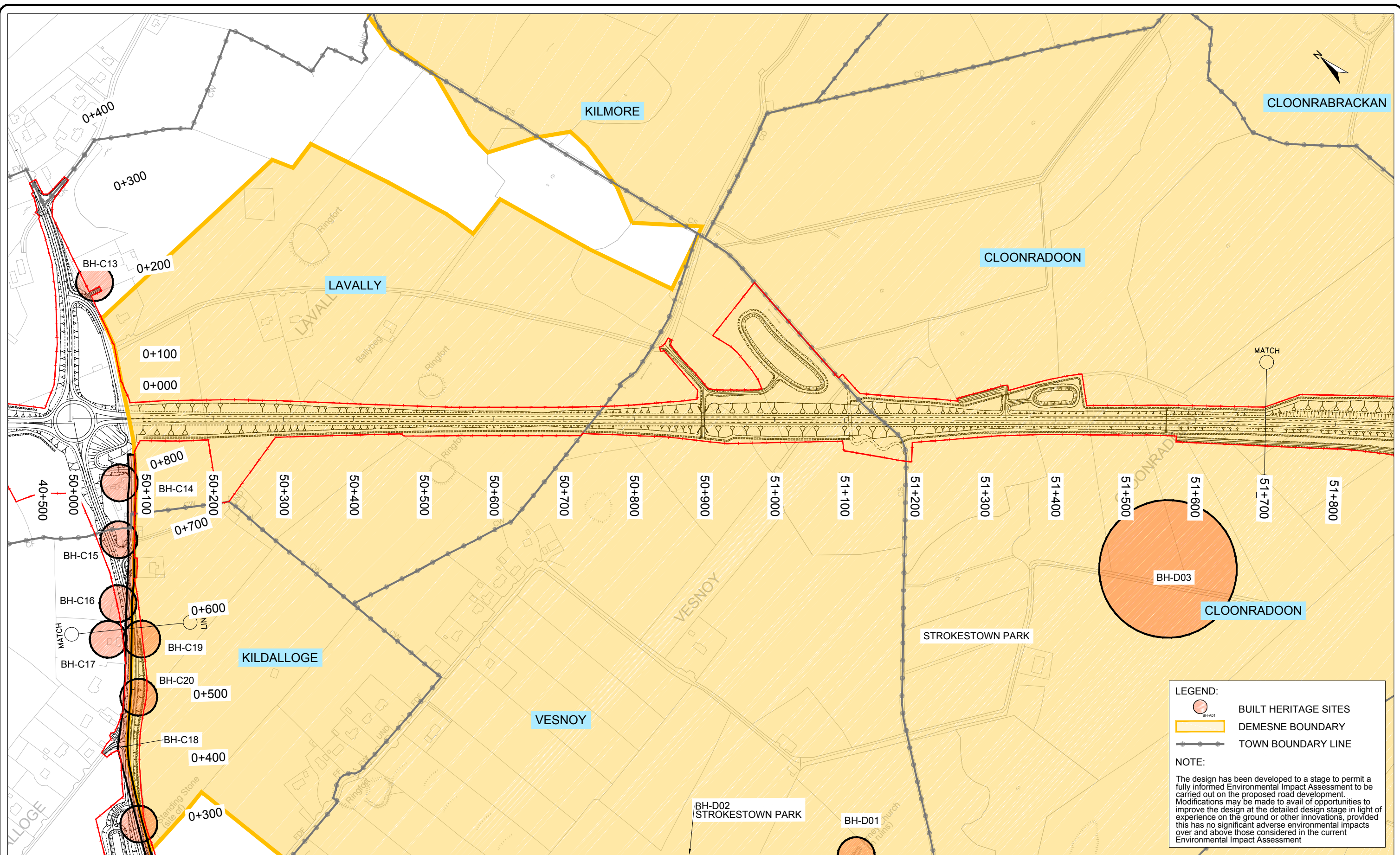
Arena House, Arena Road,  
Sandyford, Dublin 18.  
Tel : +353 (1) 2940800  
Fax : +353 (1) 2940820  
e-mail : info@rod.ie  
Website : www.rod.ie  
www.aecom.com

Project  
**N5 BALLAGHADERREEN TO SCRAMOGE ROAD PROJECT**

**ENVIRONMENTAL IMPACT ASSESSMENT REPORT**

Title		Built Heritage Sites Section C Sheet 8 of 8	
Designed: BC	File:	Status:	E.I.A.R.
Drawn: MM	Job No: 14.155		
Checked: BC	Scale: 1:5,000 (@ A3)	Drawing No:	Fig 15.22
Approved: JET	Date: December 2017	Rev:	

DO NOT SCALE USE FIGURED DIMENSIONS ONLY



**LEGEND:**

- BUILT HERITAGE SITES
- DEMESNE BOUNDARY
- TOWN BOUNDARY LINE

**NOTE:**

The design has been developed to a stage to permit a fully informed Environmental Impact Assessment to be carried out on the proposed road development. Modifications may be made to avail of opportunities to improve the design at the detailed design stage in light of experience on the ground or other innovations, provided this has no significant adverse environmental impacts over and above those considered in the current Environmental Impact Assessment

Ordnance Survey Ireland Licence No 2014/18/CCMA Roscommon County Council  
© Ordnance Survey Ireland and Government of Ireland.



Roughan & O'Donovan-AECOM Alliance

**ROD AECOM**

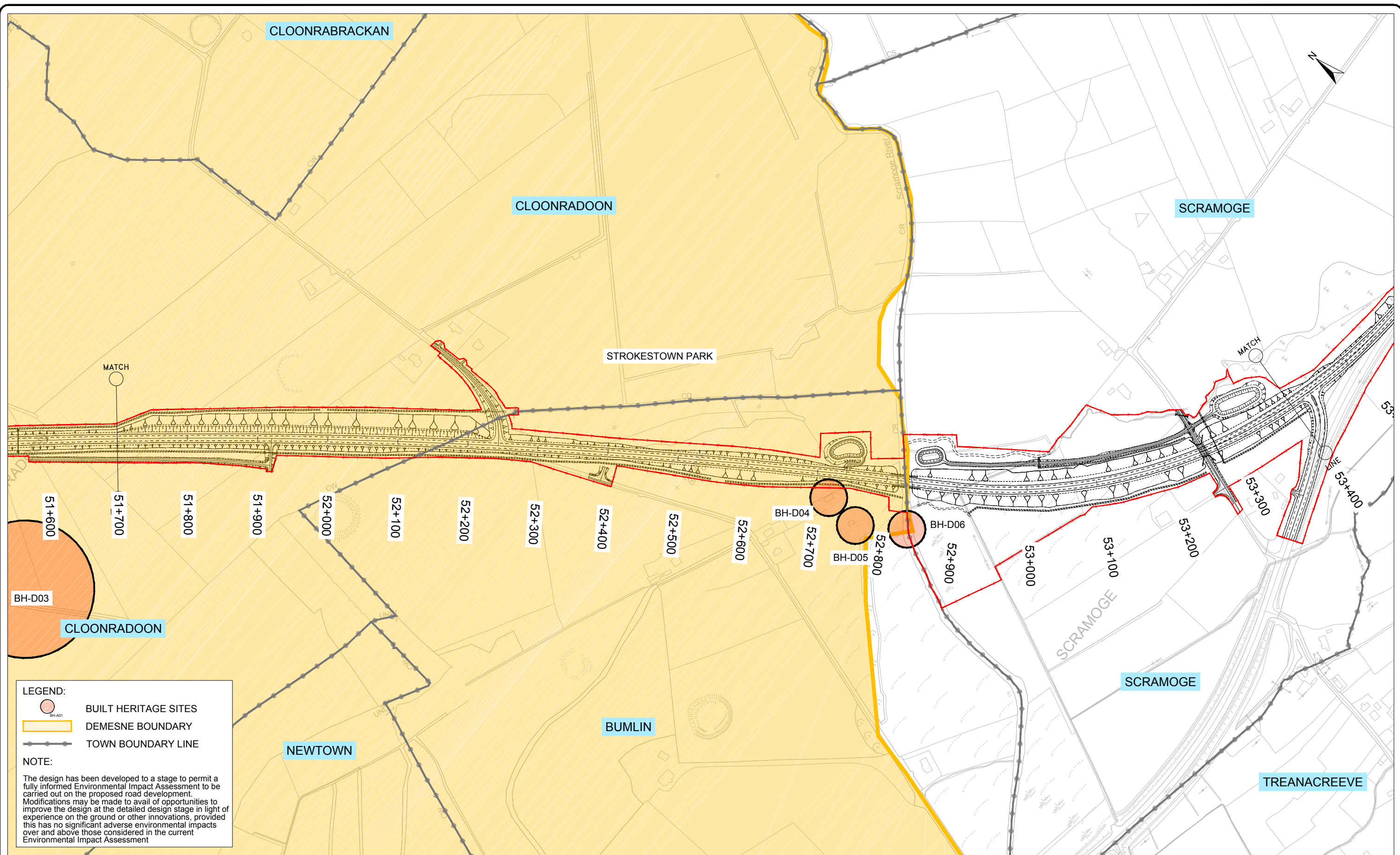
Arena House, Arena Road,  
Sandyford, Dublin 18.  
Tel : +353 (1) 2940800  
Fax : +353 (1) 2940820  
e-mail : info@rod.ie  
Website : www.rod.ie

Project  
**N5 BALLAGHADERREEN TO SCRAMOG  
ROAD PROJECT**

**ENVIRONMENTAL IMPACT  
ASSESSMENT REPORT**

Title		Built Heritage Sites Section D Sheet 1 of 3	
Designed: BC	File:	Status:	E.I.A.R.
Drawn: MM	Job No: 14.155		
Checked: BC	Scale: 1:5,000 (@ A3)	Drawing No:	Fig 15.23
Approved: JET	Date: December 2017	Rev:	

DO NOT SCALE USE FIGURED DIMENSIONS ONLY



**LEGEND:**

- BUILT HERITAGE SITES
- DEMESNE BOUNDARY
- TOWN BOUNDARY LINE

**NOTE:**

The design has been developed to a stage to permit a fully informed Environmental Impact Assessment to be carried out on the proposed road development. Modifications may be made to avail of opportunities to improve the design at the detailed design stage in light of experience on the ground or other innovations, provided this has no significant adverse environmental impacts over and above those considered in the current Environmental Impact Assessment

Ordnance Survey Ireland Licence No 2014/18/CCMA Roscommon County Council  
© Ordnance Survey Ireland and Government of Ireland.



**Roughan & O'Donovan-AECOM Alliance**

**ROD AECOM**

Arena House, Arena Road,  
Sandyford, Dublin 18.  
Tel : +353 (1) 2940800  
Fax : +353 (1) 2940820  
e-mail : info@rod.ie  
Website : www.rod.ie  
www.aecom.com

Project  
**N5 BALLAGHADERREEN TO SCRAMOGE ROAD PROJECT**

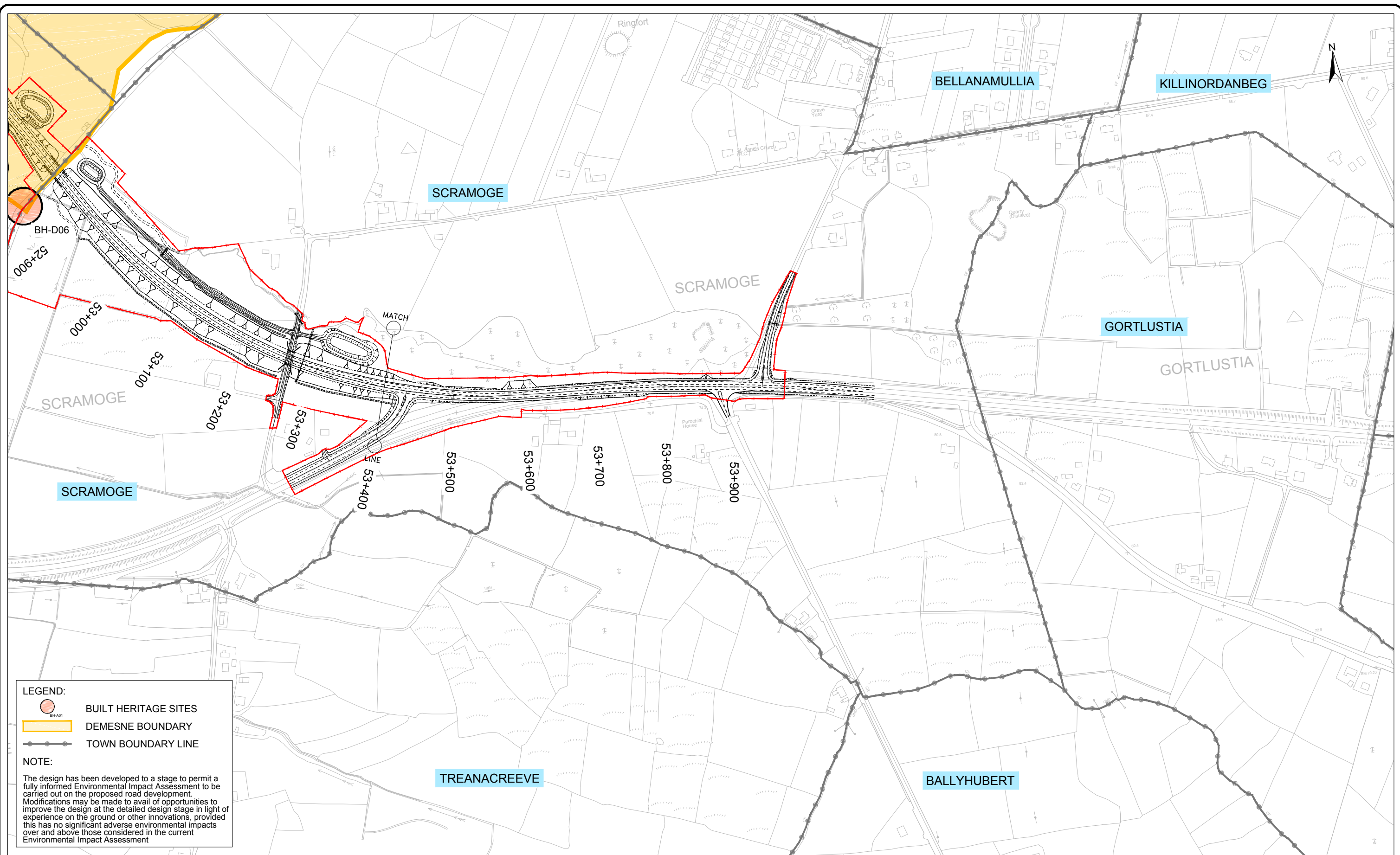
**ENVIRONMENTAL IMPACT ASSESSMENT REPORT**

Title  
**Built Heritage Sites Section D Sheet 2 of 3**

Designed: BC	File:	Status: E.I.A.R.
Drawn: MM	Job No: 14.155	
Checked: BC	Scale: 1:5,000 (@ A3)	Drawing No: Fig 15.24
Approved: JET	Date: December 2017	Rev:

DO NOT SCALE USE FIGURED DIMENSIONS ONLY





**LEGEND:**

- BUILT HERITAGE SITES
- DEMESNE BOUNDARY
- TOWN BOUNDARY LINE

**NOTE:**

The design has been developed to a stage to permit a fully informed Environmental Impact Assessment to be carried out on the proposed road development. Modifications may be made to avail of opportunities to improve the design at the detailed design stage in light of experience on the ground or other innovations, provided this has no significant adverse environmental impacts over and above those considered in the current Environmental Impact Assessment

Ordnance Survey Ireland Licence No 2014/18/CCMA Roscommon County Council  
© Ordnance Survey Ireland and Government of Ireland.



Roughan & O'Donovan-AECOM Alliance

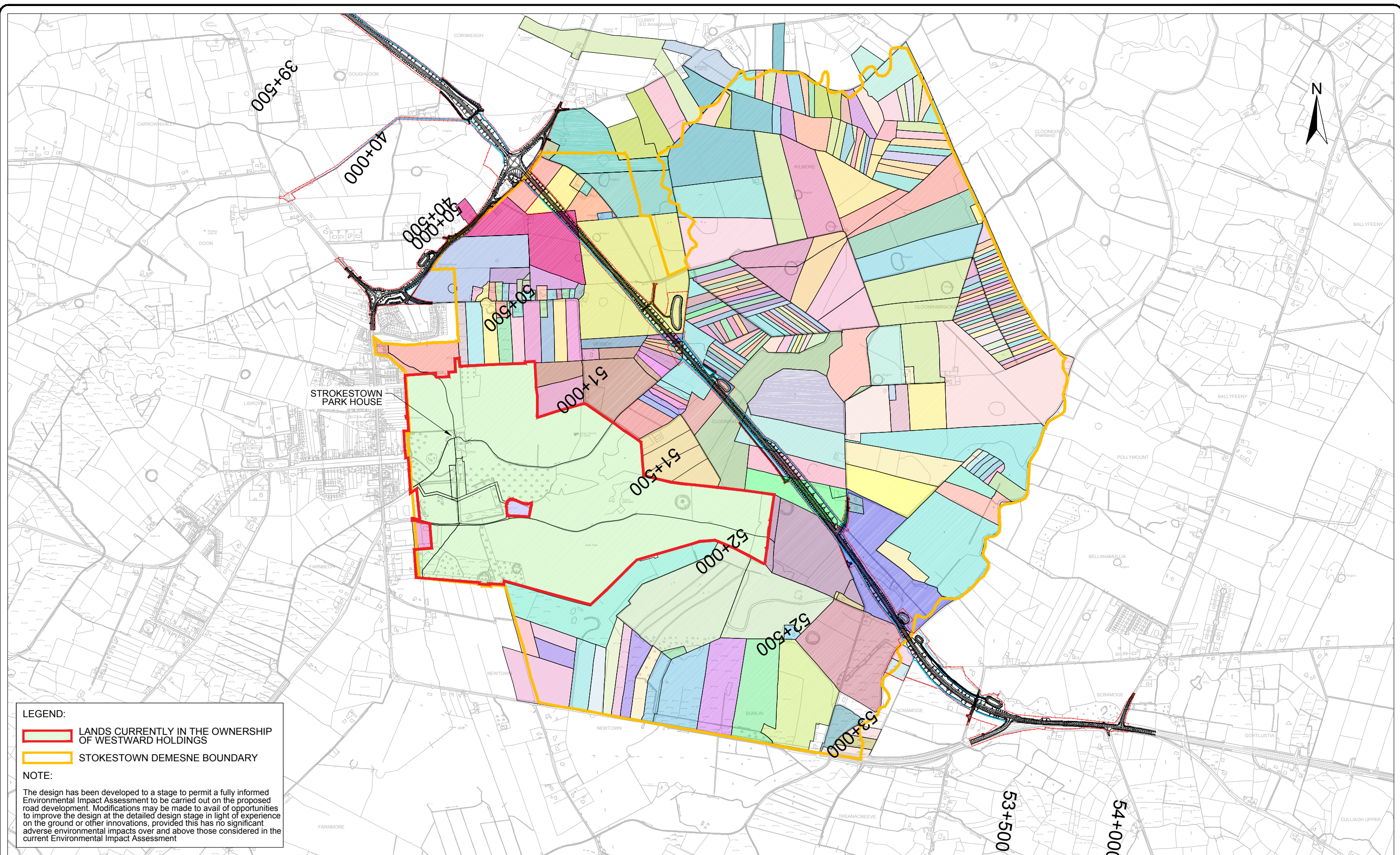
Arena House, Arena Road,  
Sandyford, Dublin 18.  
Tel : +353 (1) 2940800  
Fax : +353 (1) 2940820  
e-mail : info@rod.ie  
Website : www.rod.ie  
www.aecom.com



Project  
**N5 BALLAGHADERREEN TO SCRAMOGE ROAD PROJECT**

**ENVIRONMENTAL IMPACT ASSESSMENT REPORT**

Title		Built Heritage Sites Section D Sheet 3 of 3	
Designed: BC	File:	Status:	E.I.A.R.
Drawn: MM	Job No: 14.155		
Checked: BC	Scale: 1:5,000 (@ A3)	Drawing No:	Fig 15.25
Approved: JET	Date: December 2017	Rev:	

DO NOT SCALE USE FIGURED DIMENSIONS ONLY



**LEGEND:**  
 LANDS CURRENTLY IN THE OWNERSHIP OF WESTWARD HOLDINGS  
 STOKESTOWN DEMESNE BOUNDARY

**NOTE:**  
 The design has been developed to a stage to permit a fully informed Environmental Impact Assessment to be carried out on the proposed road development. Modifications may be made to avail of opportunities to improve the design at the detailed design stage in light of experience on the ground or other innovations, provided this has no significant adverse environmental impacts over and above those considered in the current Environmental Impact Assessment

Ordnance Survey Ireland Licence No 2014/18/CCMA Roscommon County Council  
 © Ordnance Survey Ireland and Government of Ireland.



**Roughan & O'Donovan-AECOM Alliance**

**ROD AECOM**

Arena House, Arena Road,  
 Sandyford, Dublin 18.  
 Tel : +353 (1) 2940800  
 Fax : +353 (1) 2940820  
 e-mail : info@rod.ie  
 Website : www.rod.ie  
 www.aecom.com

Project  
**N5 BALLAGHADERREEN TO SCRAMOGE ROAD PROJECT**

**ENVIRONMENTAL IMPACT ASSESSMENT REPORT**

Title		Current Landownership of Strokestown Park	
Designed: RJS	File:	Status: E.I.A.R.	
Drawn: LA	Job No: 14.155		
Checked: BC	Scale: N.T.S. (@ A3)	Drawing No: Fig 15.26	Rev:
Approved: JET	Date: December 2017		

DO NOT SCALE USE FIGURED DIMENSIONS ONLY